



DEPARTMENT OF THE ARMY
U.S. ARMY CORPS OF ENGINEERS, SEATTLE DISTRICT
4735 EAST MARGINAL WAY SOUTH, BLDG 1202
SEATTLE, WA 98134-2388

Regulatory Branch

November 8, 2022

Fidalgo Marina Owner's Association
Richard Piling
3101 V Place
Anacortes, Washington 98221

Reference: NWS-2021-937
Fidalgo Marina Owner's
Association
Breakwater Repairs

Dear Mr. Piling:

We have reviewed your application to repair up to 20 batter piles on the North and East breakwaters at Fidalgo Marina in Fidalgo Bay at Anacortes, Skagit County, Washington. Based on the information you provided to us, Nationwide Permit (NWP) *NWP-3 Maintenance* (Federal Register December 27, 2021 Vol. 86, No. 245), authorizes your proposal as depicted on the enclosed drawings dated October 21, 2022.

In order for this authorization to be valid, you must ensure the work is performed in accordance with the enclosed *NWP 3, Terms and Conditions* and the following special conditions:

a. a. In order to meet the requirements of the Endangered Species Act you may conduct the authorized activities from July 16 through January 31 in any year this permit is valid. You shall not conduct work authorized by this permit from February 1 through July 15 in any year this permit is valid.

b. In order to meet the requirements of the Endangered Species Act (ESA) and Magnuson-Stevens Fishery Conservation and Management Act (MSA) Phase I programmatic consultation (National Marine Fisheries Service (NMFS) Reference Number 2005-07506; U.S. Fish and Wildlife Service (USFWS) Reference Number 01EWF00-2015-I-0104), you must implement and abide by the List of Requirements for Piling Replacement dated May 3, 2017, available on the U.S. Army Corps of Engineers (Corps) website (Permit Guidebook, Endangered Species, Programmatic Consultations, Various Activities throughout Washington State typically authorized by Nationwide Permit (Phase I)). In addition, you must comply with the relevant

conservation measures in the General Implementation Conditions also available on the Corps website. Failure to comply with the commitments made in this document constitutes non-compliance with the ESA and your Corps permit. If you cannot comply with the terms and conditions of this programmatic consultation, you must, prior to commencing construction, contact the Corps, Seattle District, Regulatory Branch for an individual consultation in accordance with the requirements of the ESA and/or the Magnuson-Stevens Fishery Conservation and Management Act. The USFWS/NMFS is the appropriate authority to determine compliance with the ESA.

We have reviewed your project pursuant to the requirements of the Endangered Species Act, the Magnuson-Stevens Fishery Conservation and Management Act and the National Historic Preservation Act. We have determined this project complies with the requirements of these laws provided you comply with all of the permit general and special conditions.

The authorized work complies with the Washington State Department of Ecology's (Ecology) Water Quality Certification (WQC) requirements and Coastal Zone Management (CZM) consistency determination decision for this NWP. No further coordination with Ecology for WQC and CZM is required.

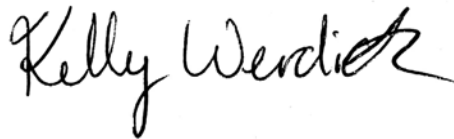
You have not requested a jurisdictional determination for this proposed project. If you believe the U.S. Army Corps of Engineers does not have jurisdiction over all or portions of your project you may request a preliminary or approved jurisdictional determination (JD). If one is requested, please be aware that we may require the submittal of additional information to complete the JD and work authorized in this letter may not occur until the JD has been completed.

We have reviewed your project pursuant to the requirements of Section 14 of the Rivers and Harbors Act of 1899 as codified at 33 U.S.C.408 (Section 408). It has been determined that the activities authorized do not impair the usefulness of the U.S. Army Corps of Engineers Navigation project and is not injurious to the public interest.

Our verification of this NWP authorization is valid until March 14, 2026, unless the NWP is modified, reissued, or revoked prior to that date. If the authorized work for the NWP authorization has not been completed by that date and you have commenced or are under contract to commence this activity before March 14, 2026, you will have until March 14, 2027, to complete the activity under the enclosed terms and conditions of this NWP. Failure to comply with all terms and conditions of this NWP verification invalidates this authorization and could result in a violation of Section 404 of the Clean Water Act and/or Section 10 of the Rivers and Harbors Act. You must also obtain all local, State, and other Federal permits that apply to this project.

Upon completing the authorized work, you must fill out and return the enclosed *Certificate of Compliance with Department of the Army Permit*. All compliance reports should be submitted to the U.S. Army Corps of Engineers, Seattle District, Regulatory Branch electronically at nws.compliance@usace.army.mil. Thank you for your cooperation during the permitting process. We are interested in your experience with our Regulatory Program and encourage you to complete a customer service survey. Referenced documents and information about our program are available on our website at www.nws.usace.army.mil, select "Regulatory Permit Information". A copy of this letter with enclosures will be furnished to Ms. Anna Kopitov at akopitov@pndengineers.com. If you have any questions, please contact me at kelly.m.werdick@usace.army.mil or (360)-826-0434.

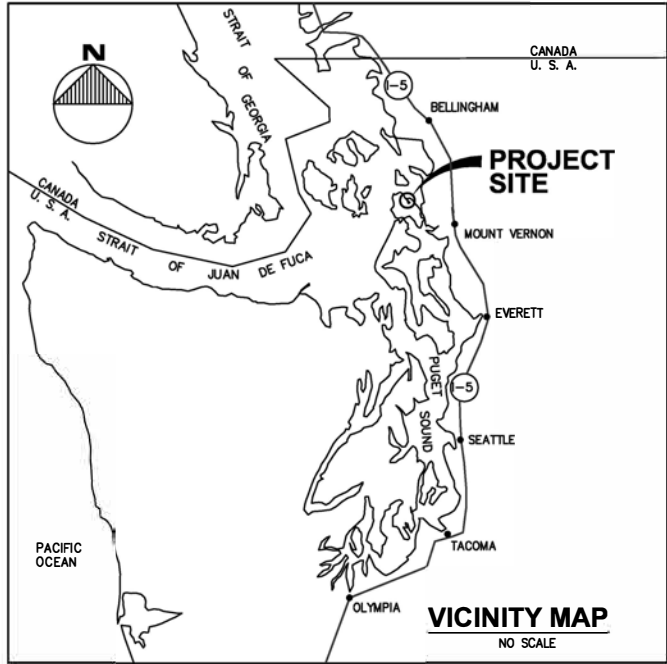
Sincerely,

A handwritten signature in black ink that reads "Kelly Werdick". The signature is written in a cursive style with a long, sweeping tail on the letter "k".

Kelly Werdick, Project Manager
Regulatory Branch

Enclosures

FIDALGO MARINA EMERGENCY BREAKWATER REPAIRS



PROJECT SITE

SHEET INDEX	No.
TITLE SHEET AND INDEX	1
GENERAL NOTES	2
PLAN	3
DETAILS	4

DIGITAL SIGNATURE:

THIS DRAWING SET WAS CREATED AS AN ELECTRONIC DOCUMENT. IF THE ELECTRONIC DOCUMENT DOES NOT INCLUDE A VERIFIABLE DIGITAL SIGNATURE IN THE BOX ABOVE, PLEASE CONTACT THE ENGINEER OF RECORD FOR THE ORIGINAL CERTIFIED ELECTRONIC DOCUMENT.

P | N | D
ENGINEERS, INC.

3240 Eastlake Avenue E
Seattle, Washington 98102
P: 206.624.1387
www.pndengineers.com

PND ENGINEERS, INC. IS NOT RESPONSIBLE FOR SAFETY PROGRAMS, METHODS OR PROCEDURES OF OPERATION, OR THE CONSTRUCTION OF THE DESIGN SHOWN ON THESE DRAWINGS. WHERE SPECIFICATIONS ARE GENERAL OR NOT CALLED OUT, THE SPECIFICATIONS SHALL CONFORM TO STANDARDS OF INDUSTRY. DRAWINGS ARE FOR USE ON THIS PROJECT ONLY AND ARE NOT INTENDED FOR REUSE WITHOUT WRITTEN APPROVAL FROM PND. DRAWINGS ARE ALSO NOT TO BE USED IN ANY MANNER THAT WOULD CONSTITUTE A DETRIMENT DIRECTLY OR INDIRECTLY TO PND.



REVISIONS		
REV	DATE	DESCRIPTION

PROJECT: FIDALGO MARINA EMERGENCY BREAKWATER REPAIRS			
TITLE: TITLE SHEET AND INDEX			
DESIGNED BY:	CF	PROJECT NO: 214027.03	SHEET NO:
DRAWN BY:	GD	DATE: JULY, 2022	1 OF 4
CHECKED BY:		SCALE: NOTED	

NWS-2021-937
Revised 21 October 2022

10/21/2022 9:10 AM K:\2021\214027.03 Fidalgo Marina\100% Emergency Repairs\214027.03.01.dwg

10/01/2022 9:31 AM K:\2021\214027.03 Fidalgo Marina\100% Emergency Repairs\214027.03.03.dwg



PLAN

EMERGENCY BATTER PILE REPAIRS	
BREAKWATER	BENT
NORTH	1
NORTH	2
NORTH	3
NORTH	4
NORTH	5
NORTH	6
NORTH	7
NORTH	8
NORTH	9
NORTH	10
NORTH	11

EMERGENCY BATTER PILE REPAIRS	
BREAKWATER	BENT
EAST	1
EAST	2
EAST	3
EAST	4
EAST	5
EAST	7
EAST	8
EAST	12
EAST	13

LEGEND			
	BENT I.D.		BATTER PILE
	H-PILE		BATTER PILE WITH PERFORATIONS

NWS-2021-937
Revised 21 October 2022

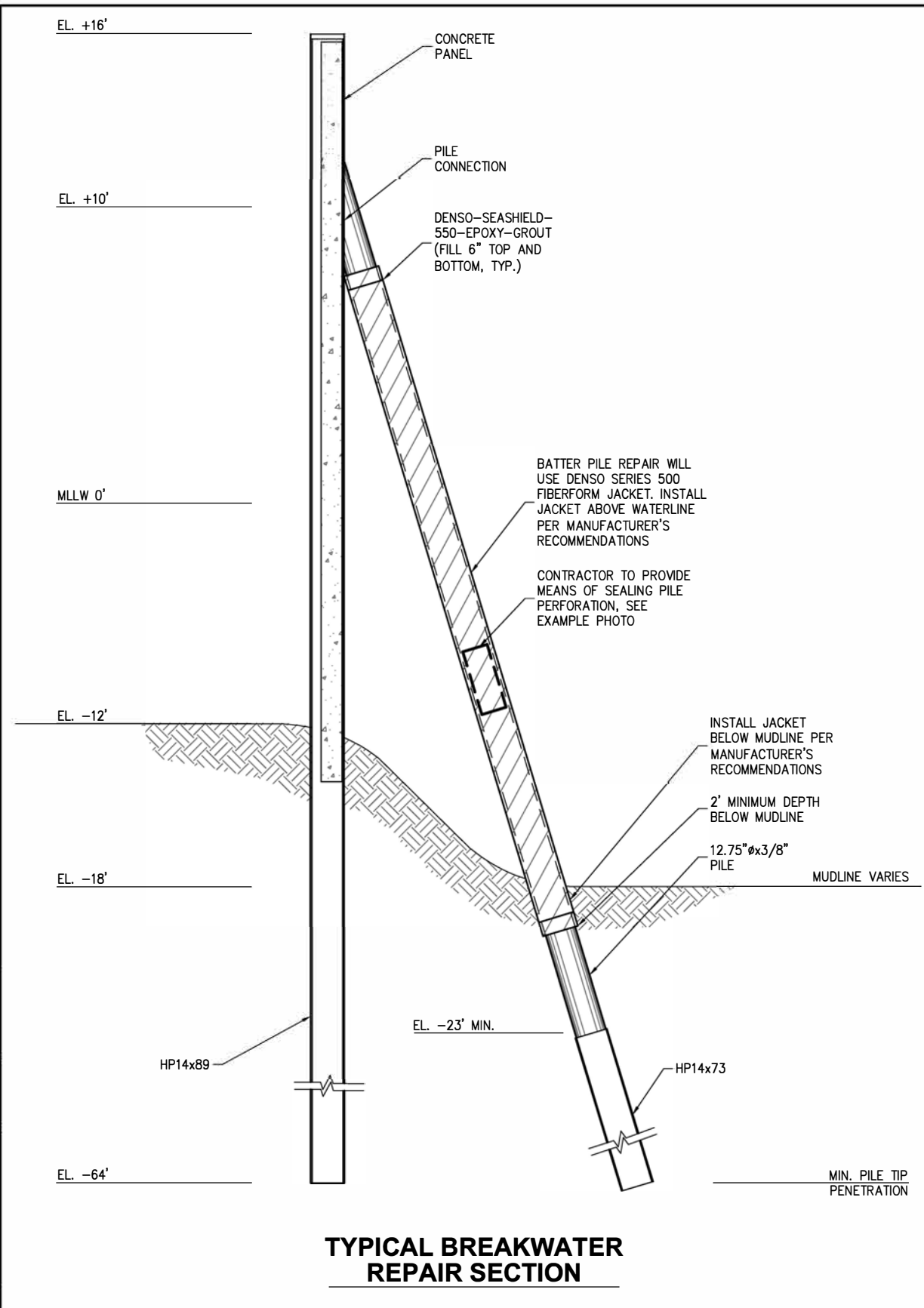
3240 Eastlake Avenue E.
Seattle, Washington 98102
P: 206.624.1387
www.pndengineers.com

PND ENGINEERS, INC. IS NOT RESPONSIBLE FOR SAFETY PROGRAMS, METHODS OR PROCEDURES OF OPERATION, OR THE CONSTRUCTION OF THE DESIGN SHOWN ON THESE DRAWINGS. WHERE SPECIFICATIONS ARE GENERAL OR NOT CALLED OUT, THE SPECIFICATIONS SHALL CONFORM TO STANDARDS OF INDUSTRY. DRAWINGS ARE FOR USE ON THIS PROJECT ONLY AND ARE NOT INTENDED FOR REUSE WITHOUT WRITTEN APPROVAL FROM PND. DRAWINGS ARE ALSO NOT TO BE USED IN ANY MANNER THAT WOULD CONSTITUTE A DETRIMENT DIRECTLY OR INDIRECTLY TO PND.

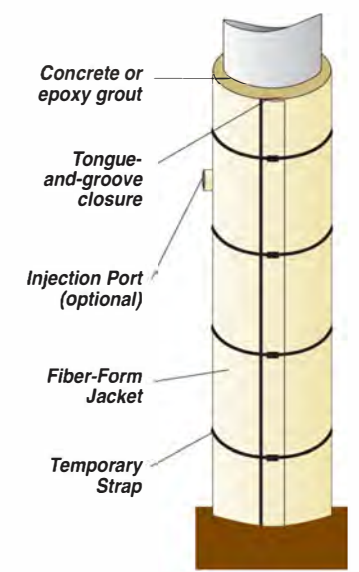
REVISIONS		
REV	DATE	DESCRIPTION

PROJECT: FIDALGO MARINA EMERGENCY BREAKWATER REPAIRS			
TITLE: PLAN			
DESIGNED BY:	CF	PROJECT NO:	214027.03
DRAWN BY:	GD	DATE:	JULY, 2022
CHECKED BY:		SCALE:	NOTED
SHEET NO:			3 OF 4

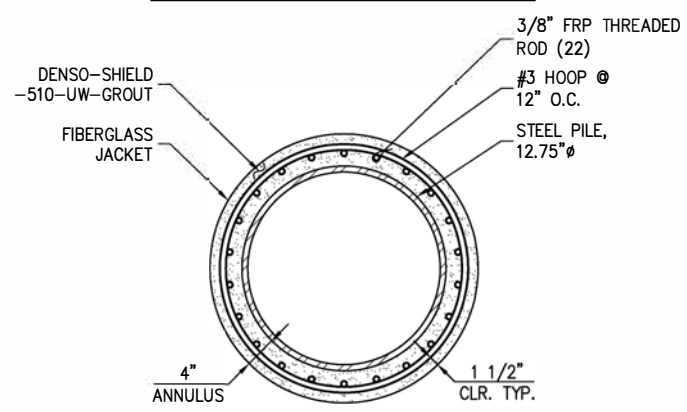
9/12/2022 3:51 PM K:\2021\214027.03 Fidalgo Marina\100% Emergency Repairs\214027.03.04.dwg



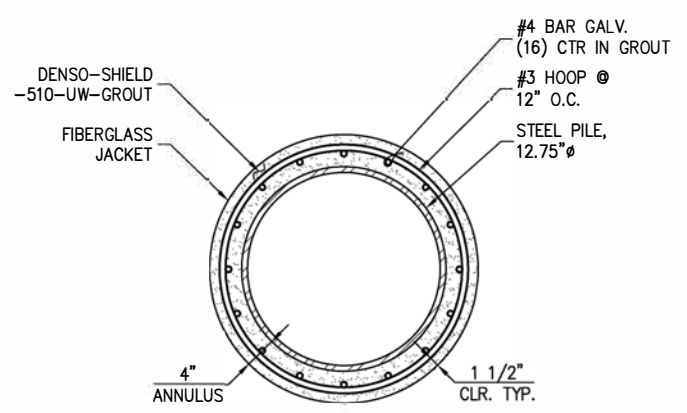
TYPICAL BREAKWATER REPAIR SECTION




DENSO PILE JACKET RENDERING



PILE SECTION
FRP THREADED ROD OPTION



PILE SECTION
GALVANIZED REBAR OPTION



EXAMPLE PHOTO OF PILE PERFORATION

NWS-2021-937
Revised 21 October 2022
DRAFT - 9/12/2022

P | N | D
ENGINEERS, INC.
3240 Eastlake Avenue E
Seattle, Washington 98102
P: 206.624.1387
www.pndengineers.com

PND ENGINEERS, INC. IS NOT RESPONSIBLE FOR SAFETY PROGRAMS, METHODS OR PROCEDURES OF OPERATION, OR THE CONSTRUCTION OF THE DESIGN SHOWN ON THESE DRAWINGS. WHERE SPECIFICATIONS ARE GENERAL OR NOT CALLED OUT, THE SPECIFICATIONS SHALL CONFORM TO STANDARDS OF INDUSTRY. DRAWINGS ARE FOR USE ON THIS PROJECT ONLY AND ARE NOT INTENDED FOR REUSE WITHOUT WRITTEN APPROVAL FROM PND. DRAWINGS ARE ALSO NOT TO BE USED IN ANY MANNER THAT WOULD CONSTITUTE A DETRIMENT DIRECTLY OR INDIRECTLY TO PND.

REVISIONS		
REV	DATE	DESCRIPTION

PROJECT: FIDALGO MARINA EMERGENCY BREAKWATER REPAIRS			
TITLE: DETAILS			
DESIGNED BY:	CF	PROJECT NO:	214027.03
DRAWN BY:	GD	DATE:	JULY, 2022
CHECKED BY:		SCALE:	NOTED
SHEET NO:			4 OF 4



US Army Corps
of Engineers ®
Seattle District

NATIONWIDE PERMIT 3

Terms and Conditions



2021 NWP - Final 41; Effective Date: February 25, 2022

-
- A. Description of Authorized Activities
 - B. U.S. Army Corps of Engineers (Corps) National General Conditions for All Final 41 NWPs
 - C. Seattle District Regional General Conditions
 - D. Seattle District Regional Specific Conditions for this Nationwide Permit (NWP)
 - E. 401 Water Quality Certification (401 WQC) for this NWP
 - F. Coastal Zone Management Consistency Response for this NWP
-

In addition to any special condition that may be required on a case-by-case basis by the District Engineer, the following terms and conditions must be met, as applicable, for a Nationwide Permit (NWP) authorization to be valid in Washington State.

A. DESCRIPTION OF AUTHORIZED ACTIVITIES

3. Maintenance. (a) The repair, rehabilitation, or replacement of any previously authorized, currently serviceable structure or fill, or of any currently serviceable structure or fill authorized by 33 CFR 330.3, provided that the structure or fill is not to be put to uses differing from those uses specified or contemplated for it in the original permit or the most recently authorized modification. Minor deviations in the structure's configuration or filled area, including those due to changes in materials, construction techniques, requirements of other regulatory agencies, or current construction codes or safety standards that are necessary to make the repair, rehabilitation, or replacement are authorized. This NWP also authorizes the removal of previously authorized structures or fills. Any stream channel modification is limited to the minimum necessary for the repair, rehabilitation, or replacement of the structure or fill; such modifications, including the removal of material from the stream channel, must be immediately adjacent to the project. This NWP also authorizes the removal of accumulated sediment and debris within, and in the immediate vicinity of, the structure or fill. This NWP also authorizes the repair, rehabilitation, or replacement of those structures or fills destroyed or damaged by storms, floods, fire or other discrete events, provided the repair, rehabilitation, or replacement is commenced, or is under contract to commence, within two years of the date of their destruction or damage. In cases of catastrophic events, such as hurricanes or tornadoes, this two-year limit may be waived by the district engineer, provided the permittee can demonstrate funding, contract, or other similar delays.

(b) This NWP also authorizes the removal of accumulated sediments and debris outside the immediate vicinity of existing structures (e.g., bridges, culverted road crossings, water intake structures, etc.). The removal of sediment is limited to the minimum necessary to restore the waterway in the vicinity of the structure to the approximate dimensions that existed when the structure was built, but cannot extend farther than 200 feet in any direction from the structure. This 200 foot limit does not apply to maintenance dredging to remove accumulated sediments blocking or restricting outfall and intake structures or to maintenance dredging to remove accumulated sediments from canals associated with outfall and intake structures. All dredged or excavated materials must be deposited and retained in an area that has no waters of the United States unless otherwise specifically approved by the district engineer under separate authorization.

(c) This NWP also authorizes temporary structures, fills, and work, including the use of temporary mats, necessary to conduct the maintenance activity. Appropriate measures must be taken to maintain normal downstream flows and minimize flooding to the maximum extent practicable, when temporary structures, work, and discharges of dredged or fill material, including cofferdams, are necessary for construction activities, access fills, or dewatering of construction sites. Temporary fills must consist of materials, and be placed in a manner, that will not be eroded by expected high flows. After conducting the maintenance activity, temporary fills must be removed in their entirety and the affected areas returned to pre-construction elevations. The areas affected by temporary fills must be revegetated, as appropriate.

(d) This NWP does not authorize maintenance dredging for the primary purpose of navigation. This NWP does not authorize beach restoration. This NWP does not authorize new stream channelization or stream relocation projects.

Notification: For activities authorized by paragraph (b) of this NWP, the permittee must submit a pre-construction notification to the district engineer prior to commencing the activity (see general condition 32). The pre-construction notification must include information regarding the original design capacities and configurations of the outfalls, intakes, small impoundments, and canals. (Authorities: Section 10 of the Rivers and Harbors Act of 1899 and Section 404 of the Clean Water Act (Sections 10 and 404))

Note: This NWP authorizes the repair, rehabilitation, or replacement of any previously authorized structure or fill that does not qualify for the Clean Water Act Section 404(f) exemption for maintenance.

B. CORPS NATIONAL GENERAL CONDITIONS FOR ALL 2021 NWPs - FINAL 41

Note: To qualify for NWP authorization, the prospective permittee must comply with the following general conditions, as applicable, in addition to any regional or case-specific conditions imposed by the division engineer or district engineer. Prospective permittees should contact the appropriate Corps district office to determine if regional conditions have been imposed on an NWP. Prospective permittees should also contact the appropriate Corps district office to determine the status of Clean Water Act Section 401 water quality certification and/or Coastal Zone Management Act consistency for an NWP. Every person who may wish to obtain permit authorization under one or more NWPs, or who is currently relying on an existing or prior permit authorization under one or more NWPs, has been and is on notice that all of the provisions of 33 CFR 330.1 through 330.6 apply to every NWP authorization. Note especially 33 CFR 330.5 relating to the modification, suspension, or revocation of any NWP authorization.

1. Navigation. (a) No activity may cause more than a minimal adverse effect on navigation.

(b) Any safety lights and signals prescribed by the U.S. Coast Guard, through regulations or otherwise, must be installed and maintained at the permittee's expense on authorized facilities in navigable waters of the United States.

(c) The permittee understands and agrees that, if future operations by the United States require the removal, relocation, or other alteration, of the structure or work herein authorized, or if, in the opinion of the Secretary of the Army or his or her authorized representative, said structure or work shall cause unreasonable obstruction to the free navigation of the navigable waters, the permittee will be required, upon due notice from the Corps of Engineers, to remove, relocate, or alter the structural work or obstructions caused thereby, without expense to the United States. No claim shall be made against the United States on account of any such removal or alteration.

2. Aquatic Life Movements. No activity may substantially disrupt the necessary life cycle movements of those species of aquatic life indigenous to the waterbody, including those species that normally migrate through the area, unless the activity's primary purpose is to impound water. All permanent and temporary crossings of waterbodies shall be suitably culverted, bridged, or otherwise designed and constructed to maintain low flows to sustain the movement of those aquatic species. If a bottomless culvert cannot be used, then the crossing should be designed and constructed to minimize adverse effects to aquatic life movements.

3. Spawning Areas. Activities in spawning areas during spawning seasons must be avoided to the maximum extent practicable. Activities that result in the physical destruction (e.g., through excavation, fill, or downstream smothering by substantial turbidity) of an important spawning area are not authorized.

4. Migratory Bird Breeding Areas. Activities in waters of the United States that serve as breeding areas for migratory birds must be avoided to the maximum extent practicable.

5. Shellfish Beds. No activity may occur in areas of concentrated shellfish populations, unless the activity is directly related to a shellfish harvesting activity authorized by NWP 4 and 48, or is a shellfish seeding or habitat restoration activity authorized by NWP 27.

6. Suitable Material. No activity may use unsuitable material (e.g., trash, debris, car bodies, asphalt, etc.). Material used for construction or discharged must be free from toxic pollutants in toxic amounts (see section 307 of the Clean Water Act).

7. Water Supply Intakes. No activity may occur in the proximity of a public water supply intake, except where the activity is for the repair or improvement of public water supply intake structures or adjacent bank stabilization.

8. Adverse Effects From Impoundments. If the activity creates an impoundment of water, adverse effects to the aquatic system due to accelerating the passage of water, and/or restricting its flow must be minimized to the maximum extent practicable.

9. Management of Water Flows. To the maximum extent practicable, the pre-construction course, condition, capacity, and location of open waters must be maintained for each activity, including stream channelization, storm water management activities, and temporary and permanent road crossings, except as provided below. The activity must be constructed to withstand expected high flows. The activity must not restrict or impede the passage of normal or high flows, unless the primary purpose of the activity is to impound water or manage high flows. The activity may alter the pre-construction course, condition, capacity, and location of open waters if it benefits the aquatic environment (e.g., stream restoration or relocation activities).

10. Fills Within 100-Year Floodplains. The activity must comply with applicable FEMA-approved state or local floodplain management requirements.

11. Equipment. Heavy equipment working in wetlands or mudflats must be placed on mats, or other measures must be taken to minimize soil disturbance.

12. Soil Erosion and Sediment Controls. Appropriate soil erosion and sediment controls must be used and maintained in effective operating condition during construction, and all exposed soil and other fills, as well as any work below the ordinary high water mark or high tide line, must be permanently stabilized at the earliest practicable date. Permittees are encouraged to perform work within waters of the United States during periods of low-flow or no-flow, or during low tides.

13. Removal of Temporary Structures and Fills. Temporary structures must be removed, to the maximum extent practicable, after their use has been discontinued. Temporary fills must be removed in their entirety and the affected areas returned to pre-construction elevations. The affected areas must be revegetated, as appropriate.

14. Proper Maintenance. Any authorized structure or fill shall be properly maintained, including maintenance to ensure public safety and compliance with applicable NWP general conditions, as well as any activity-specific conditions added by the district engineer to an NWP authorization.

15. Single and Complete Project. The activity must be a single and complete project. The same NWP cannot be used more than once for the same single and complete project.

16. Wild and Scenic Rivers. (a) No NWP activity may occur in a component of the National Wild and Scenic River System, or in a river officially designated by Congress as a "study river" for possible inclusion in the system while the river is in an official study status, unless the appropriate Federal agency with direct management responsibility for such river, has determined in writing that the proposed activity will not adversely affect the Wild and Scenic River designation or study status.

(b) If a proposed NWP activity will occur in a component of the National Wild and Scenic River System, or in a river officially designated by Congress as a "study river" for possible inclusion in the system while the

river is in an official study status, the permittee must submit a pre-construction notification (see general condition 32). The district engineer will coordinate the PCN with the Federal agency with direct management responsibility for that river. Permittees shall not begin the NWP activity until notified by the district engineer that the Federal agency with direct management responsibility for that river has determined in writing that the proposed NWP activity will not adversely affect the Wild and Scenic River designation or study status.

(c) Information on Wild and Scenic Rivers may be obtained from the appropriate Federal land management agency responsible for the designated Wild and Scenic River or study river (e.g., National Park Service, U.S. Forest Service, Bureau of Land Management, U.S. Fish and Wildlife Service). Information on these rivers is also available at: <http://www.rivers.gov/>.

17. Tribal Rights. No activity or its operation may impair reserved tribal rights, including, but not limited to, reserved water rights and treaty fishing and hunting rights.

18. Endangered Species. (a) No activity is authorized under any NWP which is likely to directly or indirectly jeopardize the continued existence of a threatened or endangered species or a species proposed for such designation, as identified under the Federal Endangered Species Act (ESA), or which will directly or indirectly destroy or adversely modify designated critical habitat or critical habitat proposed for such designation. No activity is authorized under any NWP which "may affect" a listed species or critical habitat, unless ESA section 7 consultation addressing the consequences of the proposed activity on listed species or critical habitat has been completed. See 50 CFR 402.02 for the definition of "effects of the action" for the purposes of ESA section 7 consultation, as well as 50 CFR 402.17, which provides further explanation under ESA section 7 regarding "activities that are reasonably certain to occur" and "consequences caused by the proposed action."

(b) Federal agencies should follow their own procedures for complying with the requirements of the ESA (see 33 CFR 330.4(f)(1)). If pre-construction notification is required for the proposed activity, the Federal permittee must provide the district engineer with the appropriate documentation to demonstrate compliance with those requirements. The district engineer will verify that the appropriate documentation has been submitted. If the appropriate documentation has not been submitted, additional ESA section 7 consultation may be necessary for the activity and the respective federal agency would be responsible for fulfilling its obligation under section 7 of the ESA.

(c) Non-federal permittees must submit a pre-construction notification to the district engineer if any listed species (or species proposed for listing) or designated critical habitat (or critical habitat proposed such designation) might be affected or is in the vicinity of the activity, or if the activity is located in designated critical habitat or critical habitat proposed for such designation, and shall not begin work on the activity until notified by the district engineer that the requirements of the ESA have been satisfied and that the activity is authorized. For activities that might affect Federally-listed endangered or threatened species (or species proposed for listing) or designated critical habitat (or critical habitat proposed for such designation), the pre-construction notification must include the name(s) of the endangered or threatened species (or species proposed for listing) that might be affected by the proposed activity or that utilize the designated critical habitat (or critical habitat proposed for such designation) that might be affected by the proposed activity. The district engineer will determine whether the proposed activity "may affect" or will have "no effect" to listed species and designated critical habitat and will notify the non-Federal applicant of the Corps' determination within 45 days of receipt of a complete pre-construction notification. For activities where the non-Federal applicant has identified listed species (or species proposed for listing) or designated critical habitat (or critical habitat proposed for such designation) that might be affected or is in the vicinity of the activity, and has so notified the Corps, the applicant shall not begin work until the Corps has provided notification that the proposed activity will have "no effect" on listed species (or species proposed for listing or designated critical habitat (or critical habitat proposed for such designation), or until ESA section 7 consultation or conference has been completed. If the non-Federal applicant has not heard back from the Corps within 45 days, the applicant must still wait for notification from the Corps.

(d) As a result of formal or informal consultation or conference with the FWS or NMFS the district engineer may add species-specific permit conditions to the NWPs.

(e) Authorization of an activity by an NWP does not authorize the “take” of a threatened or endangered species as defined under the ESA. In the absence of separate authorization (e.g., an ESA Section 10 Permit, a Biological Opinion with “incidental take” provisions, etc.) from the FWS or the NMFS, the Endangered Species Act prohibits any person subject to the jurisdiction of the United States to take a listed species, where “take” means to harass, harm, pursue, hunt, shoot, wound, kill, trap, capture, or collect, or to attempt to engage in any such conduct. The word “harm” in the definition of “take” means an act which actually kills or injures wildlife. Such an act may include significant habitat modification or degradation where it actually kills or injures wildlife by significantly impairing essential behavioral patterns, including breeding, feeding or sheltering.

(f) If the non-federal permittee has a valid ESA section 10(a)(1)(B) incidental take permit with an approved Habitat Conservation Plan for a project or a group of projects that includes the proposed NWP activity, the non-federal applicant should provide a copy of that ESA section 10(a)(1)(B) permit with the PCN required by paragraph (c) of this general condition. The district engineer will coordinate with the agency that issued the ESA section 10(a)(1)(B) permit to determine whether the proposed NWP activity and the associated incidental take were considered in the internal ESA section 7 consultation conducted for the ESA section 10(a)(1)(B) permit. If that coordination results in concurrence from the agency that the proposed NWP activity and the associated incidental take were considered in the internal ESA section 7 consultation for the ESA section 10(a)(1)(B) permit, the district engineer does not need to conduct a separate ESA section 7 consultation for the proposed NWP activity. The district engineer will notify the non-federal applicant within 45 days of receipt of a complete pre-construction notification whether the ESA section 10(a)(1)(B) permit covers the proposed NWP activity or whether additional ESA section 7 consultation is required.

(g) Information on the location of threatened and endangered species and their critical habitat can be obtained directly from the offices of the FWS and NMFS or their world wide web pages at <http://www.fws.gov/> or <http://www.fws.gov/ipac> and <http://www.nmfs.noaa.gov/pr/species/esa/> respectively.

19. Migratory Birds and Bald and Golden Eagles. The permittee is responsible for ensuring that an action authorized by an NWP complies with the Migratory Bird Treaty Act and the Bald and Golden Eagle Protection Act. The permittee is responsible for contacting the appropriate local office of the U.S. Fish and Wildlife Service to determine what measures, if any, are necessary or appropriate to reduce adverse effects to migratory birds or eagles, including whether “incidental take” permits are necessary and available under the Migratory Bird Treaty Act or Bald and Golden Eagle Protection Act for a particular activity.

20. Historic Properties. (a) No activity is authorized under any NWP which may have the potential to cause effects to properties listed, or eligible for listing, in the National Register of Historic Places until the requirements of Section 106 of the National Historic Preservation Act (NHPA) have been satisfied.

(b) Federal permittees should follow their own procedures for complying with the requirements of section 106 of the National Historic Preservation Act (see 33 CFR 330.4(g)(1)). If pre-construction notification is required for the proposed NWP activity, the Federal permittee must provide the district engineer with the appropriate documentation to demonstrate compliance with those requirements. The district engineer will verify that the appropriate documentation has been submitted. If the appropriate documentation is not submitted, then additional consultation under section 106 may be necessary. The respective federal agency is responsible for fulfilling its obligation to comply with section 106.

(c) Non-federal permittees must submit a pre-construction notification to the district engineer if the NWP activity might have the potential to cause effects to any historic properties listed on, determined to be eligible for listing on, or potentially eligible for listing on the National Register of Historic Places, including previously unidentified properties. For such activities, the pre-construction notification must state which historic properties might have the potential to be affected by the proposed NWP activity or include a vicinity map indicating the location of the historic properties or the potential for the presence of historic properties. Assistance regarding information on the location of, or potential for, the presence of historic

properties can be sought from the State Historic Preservation Officer, Tribal Historic Preservation Officer, or designated tribal representative, as appropriate, and the National Register of Historic Places (see 33 CFR 330.4(g)). When reviewing pre-construction notifications, district engineers will comply with the current procedures for addressing the requirements of section 106 of the National Historic Preservation Act. The district engineer shall make a reasonable and good faith effort to carry out appropriate identification efforts commensurate with potential impacts, which may include background research, consultation, oral history interviews, sample field investigation, and/or field survey. Based on the information submitted in the PCN and these identification efforts, the district engineer shall determine whether the proposed NWP activity has the potential to cause effects on the historic properties. Section 106 consultation is not required when the district engineer determines that the activity does not have the potential to cause effects on historic properties (see 36 CFR 800.3(a)). Section 106 consultation is required when the district engineer determines that the activity has the potential to cause effects on historic properties. The district engineer will conduct consultation with consulting parties identified under 36 CFR 800.2(c) when he or she makes any of the following effect determinations for the purposes of section 106 of the NHPA: no historic properties affected, no adverse effect, or adverse effect.

(d) Where the non-Federal applicant has identified historic properties on which the proposed NWP activity might have the potential to cause effects and has so notified the Corps, the non-Federal applicant shall not begin the activity until notified by the district engineer either that the activity has no potential to cause effects to historic properties or that NHPA section 106 consultation has been completed. For non-federal permittees, the district engineer will notify the prospective permittee within 45 days of receipt of a complete pre-construction notification whether NHPA section 106 consultation is required. If NHPA section 106 consultation is required, the district engineer will notify the non-Federal applicant that he or she cannot begin the activity until section 106 consultation is completed. If the non-Federal applicant has not heard back from the Corps within 45 days, the applicant must still wait for notification from the Corps.

(e) Prospective permittees should be aware that section 110k of the NHPA (54 U.S.C. 306113) prevents the Corps from granting a permit or other assistance to an applicant who, with intent to avoid the requirements of section 106 of the NHPA, has intentionally significantly adversely affected a historic property to which the permit would relate, or having legal power to prevent it, allowed such significant adverse effect to occur, unless the Corps, after consultation with the Advisory Council on Historic Preservation (ACHP), determines that circumstances justify granting such assistance despite the adverse effect created or permitted by the applicant. If circumstances justify granting the assistance, the Corps is required to notify the ACHP and provide documentation specifying the circumstances, the degree of damage to the integrity of any historic properties affected, and proposed mitigation. This documentation must include any views obtained from the applicant, SHPO/THPO, appropriate Indian tribes if the undertaking occurs on or affects historic properties on tribal lands or affects properties of interest to those tribes, and other parties known to have a legitimate interest in the impacts to the permitted activity on historic properties.

21. Discovery of Previously Unknown Remains and Artifacts. Permittees that discover any previously unknown historic, cultural or archeological remains and artifacts while accomplishing the activity authorized by an NWP, they must immediately notify the district engineer of what they have found, and to the maximum extent practicable, avoid construction activities that may affect the remains and artifacts until the required coordination has been completed. The district engineer will initiate the Federal, Tribal, and state coordination required to determine if the items or remains warrant a recovery effort or if the site is eligible for listing in the National Register of Historic Places.

22. Designated Critical Resource Waters. Critical resource waters include, NOAA-managed marine sanctuaries and marine monuments, and National Estuarine Research Reserves. The district engineer may designate, after notice and opportunity for public comment, additional waters officially designated by a state as having particular environmental or ecological significance, such as outstanding national resource waters or state natural heritage sites. The district engineer may also designate additional critical resource waters after notice and opportunity for public comment.

(a) Discharges of dredged or fill material into waters of the United States are not authorized by NWP's 7, 12, 14, 16, 17, 21, 29, 31, 35, 39, 40, 42, 43, 44, 49, 50, 51, 52, 57 and 58 for any activity within, or directly affecting, critical resource waters, including wetlands adjacent to such waters.

(b) For NWP's 3, 8, 10, 13, 15, 18, 19, 22, 23, 25, 27, 28, 30, 33, 34, 36, 37, 38, and 54, notification is required in accordance with general condition 32, for any activity proposed by permittees in the designated critical resource waters including wetlands adjacent to those waters. The district engineer may authorize activities under these NWP's only after she or he determines that the impacts to the critical resource waters will be no more than minimal.

23. Mitigation. The district engineer will consider the following factors when determining appropriate and practicable mitigation necessary to ensure that the individual and cumulative adverse environmental effects are no more than minimal:

(a) The activity must be designed and constructed to avoid and minimize adverse effects, both temporary and permanent, to waters of the United States to the maximum extent practicable at the project site (i.e., on site).

(b) Mitigation in all its forms (avoiding, minimizing, rectifying, reducing, or compensating for resource losses) will be required to the extent necessary to ensure that the individual and cumulative adverse environmental effects are no more than minimal.

(c) Compensatory mitigation at a minimum one-for-one ratio will be required for all wetland losses that exceed 1/10-acre and require pre-construction notification, unless the district engineer determines in writing that either some other form of mitigation would be more environmentally appropriate or the adverse environmental effects of the proposed activity are no more than minimal, and provides an activity-specific waiver of this requirement. For wetland losses of 1/10-acre or less that require pre-construction notification, the district engineer may determine on a case-by-case basis that compensatory mitigation is required to ensure that the activity results in only minimal adverse environmental effects.

(d) Compensatory mitigation at a minimum one-for-one ratio will be required for all losses of stream bed that exceed 3/100-acre and require pre-construction notification, unless the district engineer determines in writing that either some other form of mitigation would be more environmentally appropriate or the adverse environmental effects of the proposed activity are no more than minimal, and provides an activity-specific waiver of this requirement. This compensatory mitigation requirement may be satisfied through the restoration or enhancement of riparian areas next to streams in accordance with paragraph (e) of this general condition. For losses of stream bed of 3/100-acre or less that require pre-construction notification, the district engineer may determine on a case-by-case basis that compensatory mitigation is required to ensure that the activity results in only minimal adverse environmental effects. Compensatory mitigation for losses of streams should be provided, if practicable, through stream rehabilitation, enhancement, or preservation, since streams are difficult-to-replace resources (see 33 CFR 332.3(e)(3)).

(e) Compensatory mitigation plans for NWP activities in or near streams or other open waters will normally include a requirement for the restoration or enhancement, maintenance, and legal protection (e.g., conservation easements) of riparian areas next to open waters. In some cases, the restoration or maintenance/protection of riparian areas may be the only compensatory mitigation required. If restoring riparian areas involves planting vegetation, only native species should be planted. The width of the required riparian area will address documented water quality or aquatic habitat loss concerns. Normally, the riparian area will be 25 to 50 feet wide on each side of the stream, but the district engineer may require slightly wider riparian areas to address documented water quality or habitat loss concerns. If it is not possible to restore or maintain/protect a riparian area on both sides of a stream, or if the waterbody is a lake or coastal waters, then restoring or maintaining/protecting a riparian area along a single bank or shoreline may be sufficient. Where both wetlands and open waters exist on the project site, the district engineer will determine the appropriate compensatory mitigation (e.g., riparian areas and/or wetlands compensation) based on what is best for the aquatic environment on a watershed basis. In cases where riparian areas are determined to be the most appropriate form of minimization or compensatory

mitigation, the district engineer may waive or reduce the requirement to provide wetland compensatory mitigation for wetland losses.

(f) Compensatory mitigation projects provided to offset losses of aquatic resources must comply with the applicable provisions of 33 CFR part 332.

(1) The prospective permittee is responsible for proposing an appropriate compensatory mitigation option if compensatory mitigation is necessary to ensure that the activity results in no more than minimal adverse environmental effects. For the NWP, the preferred mechanism for providing compensatory mitigation is mitigation bank credits or in-lieu fee program credits (see 33 CFR 332.3(b)(2) and (3)). However, if an appropriate number and type of mitigation bank or in-lieu credits are not available at the time the PCN is submitted to the district engineer, the district engineer may approve the use of permittee-responsible mitigation.

(2) The amount of compensatory mitigation required by the district engineer must be sufficient to ensure that the authorized activity results in no more than minimal individual and cumulative adverse environmental effects (see 33 CFR 330.1(e)(3)). (See also 33 CFR 332.3(f).)

(3) Since the likelihood of success is greater and the impacts to potentially valuable uplands are reduced, aquatic resource restoration should be the first compensatory mitigation option considered for permittee-responsible mitigation.

(4) If permittee-responsible mitigation is the proposed option, the prospective permittee is responsible for submitting a mitigation plan. A conceptual or detailed mitigation plan may be used by the district engineer to make the decision on the NWP verification request, but a final mitigation plan that addresses the applicable requirements of 33 CFR 332.4(c)(2) through (14) must be approved by the district engineer before the permittee begins work in waters of the United States, unless the district engineer determines that prior approval of the final mitigation plan is not practicable or not necessary to ensure timely completion of the required compensatory mitigation (see 33 CFR 332.3(k)(3)). If permittee-responsible mitigation is the proposed option, and the proposed compensatory mitigation site is located on land in which another federal agency holds an easement, the district engineer will coordinate with that federal agency to determine if proposed compensatory mitigation project is compatible with the terms of the easement.

(5) If mitigation bank or in-lieu fee program credits are the proposed option, the mitigation plan needs to address only the baseline conditions at the impact site and the number of credits to be provided (see 33 CFR 332.4(c)(1)(ii)).

(6) Compensatory mitigation requirements (e.g., resource type and amount to be provided as compensatory mitigation, site protection, ecological performance standards, monitoring requirements) may be addressed through conditions added to the NWP authorization, instead of components of a compensatory mitigation plan (see 33 CFR 332.4(c)(1)(ii)).

(g) Compensatory mitigation will not be used to increase the acreage losses allowed by the acreage limits of the NWPs. For example, if an NWP has an acreage limit of 1/2-acre, it cannot be used to authorize any NWP activity resulting in the loss of greater than 1/2-acre of waters of the United States, even if compensatory mitigation is provided that replaces or restores some of the lost waters. However, compensatory mitigation can and should be used, as necessary, to ensure that an NWP activity already meeting the established acreage limits also satisfies the no more than minimal impact requirement for the NWPs.

(h) Permittees may propose the use of mitigation banks, in-lieu fee programs, or permittee-responsible mitigation. When developing a compensatory mitigation proposal, the permittee must consider appropriate and practicable options consistent with the framework at 33 CFR 332.3(b). For activities resulting in the loss of marine or estuarine resources, permittee-responsible mitigation may be environmentally preferable if there are no mitigation banks or in-lieu fee programs in the area that have marine or estuarine credits available for sale or transfer to the permittee. For permittee-responsible

mitigation, the special conditions of the NWP verification must clearly indicate the party or parties responsible for the implementation and performance of the compensatory mitigation project, and, if required, its long-term management.

(i) Where certain functions and services of waters of the United States are permanently adversely affected by a regulated activity, such as discharges of dredged or fill material into waters of the United States that will convert a forested or scrub-shrub wetland to a herbaceous wetland in a permanently maintained utility line right-of-way, mitigation may be required to reduce the adverse environmental effects of the activity to the no more than minimal level.

24. Safety of Impoundment Structures. To ensure that all impoundment structures are safely designed, the district engineer may require non-Federal applicants to demonstrate that the structures comply with established state or federal, dam safety criteria or have been designed by qualified persons. The district engineer may also require documentation that the design has been independently reviewed by similarly qualified persons, and appropriate modifications made to ensure safety.

25. Water Quality. (a) Where the certifying authority (state, authorized tribe, or EPA, as appropriate) has not previously certified compliance of an NWP with CWA section 401, a CWA section 401 water quality certification for the proposed discharge must be obtained or waived (see 33 CFR 330.4(c)). If the permittee cannot comply with all of the conditions of a water quality certification previously issued by certifying authority for the issuance of the NWP, then the permittee must obtain a water quality certification or waiver for the proposed discharge in order for the activity to be authorized by an NWP.

(b) If the NWP activity requires pre-construction notification and the certifying authority has not previously certified compliance of an NWP with CWA section 401, the proposed discharge is not authorized by an NWP until water quality certification is obtained or waived. If the certifying authority issues a water quality certification for the proposed discharge, the permittee must submit a copy of the certification to the district engineer. The discharge is not authorized by an NWP until the district engineer has notified the permittee that the water quality certification requirement has been satisfied by the issuance of a water quality certification or a waiver.

(c) The district engineer or certifying authority may require additional water quality management measures to ensure that the authorized activity does not result in more than minimal degradation of water quality.

26. Coastal Zone Management. In coastal states where an NWP has not previously received a state coastal zone management consistency concurrence, an individual state coastal zone management consistency concurrence must be obtained, or a presumption of concurrence must occur (see 33 CFR 330.4(d)). If the permittee cannot comply with all of the conditions of a coastal zone management consistency concurrence previously issued by the state, then the permittee must obtain an individual coastal zone management consistency concurrence or presumption of concurrence in order for the activity to be authorized by an NWP. The district engineer or a state may require additional measures to ensure that the authorized activity is consistent with state coastal zone management requirements.

27. Regional and Case-By-Case Conditions. The activity must comply with any regional conditions that may have been added by the Division Engineer (see 33 CFR 330.4(e)) and with any case specific conditions added by the Corps or by the state, Indian Tribe, or U.S. EPA in its CWA section 401 Water Quality Certification, or by the state in its Coastal Zone Management Act consistency determination.

28. Use of Multiple Nationwide Permits. The use of more than one NWP for a single and complete project is authorized, subject to the following restrictions:

(a) If only one of the NWPs used to authorize the single and complete project has a specified acreage limit, the acreage loss of waters of the United States cannot exceed the acreage limit of the NWP with the highest specified acreage limit. For example, if a road crossing over tidal waters is constructed under NWP 14, with associated bank stabilization authorized by NWP 13, the maximum acreage loss of waters of the United States for the total project cannot exceed 1/3-acre.

(b) If one or more of the NWP's used to authorize the single and complete project has specified acreage limits, the acreage loss of waters of the United States authorized by those NWP's cannot exceed their respective specified acreage limits. For example, if a commercial development is constructed under NWP 39, and the single and complete project includes the filling of an upland ditch authorized by NWP 46, the maximum acreage loss of waters of the United States for the commercial development under NWP 39 cannot exceed 1/2-acre, and the total acreage loss of waters of United States due to the NWP 39 and 46 activities cannot exceed 1 acre.

29. Transfer of Nationwide Permit Verifications. If the permittee sells the property associated with a nationwide permit verification, the permittee may transfer the nationwide permit verification to the new owner by submitting a letter to the appropriate Corps district office to validate the transfer. A copy of the nationwide permit verification must be attached to the letter, and the letter must contain the following statement and signature:

"When the structures or work authorized by this nationwide permit are still in existence at the time the property is transferred, the terms and conditions of this nationwide permit, including any special conditions, will continue to be binding on the new owner(s) of the property. To validate the transfer of this nationwide permit and the associated liabilities associated with compliance with its terms and conditions, have the transferee sign and date below."

(Transferee)

(Date)

30. Compliance Certification. Each permittee who receives an NWP verification letter from the Corps must provide a signed certification documenting completion of the authorized activity and implementation of any required compensatory mitigation. The success of any required permittee-responsible mitigation, including the achievement of ecological performance standards, will be addressed separately by the district engineer. The Corps will provide the permittee the certification document with the NWP verification letter. The certification document will include:

(a) A statement that the authorized activity was done in accordance with the NWP authorization, including any general, regional, or activity-specific conditions;

(b) A statement that the implementation of any required compensatory mitigation was completed in accordance with the permit conditions. If credits from a mitigation bank or in-lieu fee program are used to satisfy the compensatory mitigation requirements, the certification must include the documentation required by 33 CFR 332.3(l)(3) to confirm that the permittee secured the appropriate number and resource type of credits; and

(c) The signature of the permittee certifying the completion of the activity and mitigation.

The completed certification document must be submitted to the district engineer within 30 days of completion of the authorized activity or the implementation of any required compensatory mitigation, whichever occurs later.

31. Activities Affecting Structures or Works Built by the United States. If an NWP activity also requires review by, or permission from, the Corps pursuant to 33 U.S.C. 408 because it will alter or temporarily or permanently occupy or use a U.S. Army Corps of Engineers (USACE) federally authorized Civil Works project (a "USACE project"), the prospective permittee must submit a pre-construction notification. See paragraph (b)(10) of general condition 32. An activity that requires section 408 permission and/or review is not authorized by an NWP until the appropriate Corps office issues the section 408 permission or

completes its review to alter, occupy, or use the USACE project, and the district engineer issues a written NWP verification.

32. Pre-Construction Notification. (a) *Timing*. Where required by the terms of the NWP, the prospective permittee must notify the district engineer by submitting a pre-construction notification (PCN) as early as possible. The district engineer must determine if the PCN is complete within 30 calendar days of the date of receipt and, if the PCN is determined to be incomplete, notify the prospective permittee within that 30 day period to request the additional information necessary to make the PCN complete. The request must specify the information needed to make the PCN complete. As a general rule, district engineers will request additional information necessary to make the PCN complete only once. However, if the prospective permittee does not provide all of the requested information, then the district engineer will notify the prospective permittee that the PCN is still incomplete and the PCN review process will not commence until all of the requested information has been received by the district engineer. The prospective permittee shall not begin the activity until either:

(1) He or she is notified in writing by the district engineer that the activity may proceed under the NWP with any special conditions imposed by the district or division engineer; or

(2) 45 calendar days have passed from the district engineer's receipt of the complete PCN and the prospective permittee has not received written notice from the district or division engineer. However, if the permittee was required to notify the Corps pursuant to general condition 18 that listed species or critical habitat might be affected or are in the vicinity of the activity, or to notify the Corps pursuant to general condition 20 that the activity might have the potential to cause effects to historic properties, the permittee cannot begin the activity until receiving written notification from the Corps that there is "no effect" on listed species or "no potential to cause effects" on historic properties, or that any consultation required under Section 7 of the Endangered Species Act (see 33 CFR 330.4(f)) and/or section 106 of the National Historic Preservation Act (see 33 CFR 330.4(g)) has been completed. If the proposed activity requires a written waiver to exceed specified limits of an NWP, the permittee may not begin the activity until the district engineer issues the waiver. If the district or division engineer notifies the permittee in writing that an individual permit is required within 45 calendar days of receipt of a complete PCN, the permittee cannot begin the activity until an individual permit has been obtained. Subsequently, the permittee's right to proceed under the NWP may be modified, suspended, or revoked only in accordance with the procedure set forth in 33 CFR 330.5(d)(2).

(b) *Contents of Pre-Construction Notification*: The PCN must be in writing and include the following information:

(1) Name, address and telephone numbers of the prospective permittee;

(2) Location of the proposed activity;

(3) Identify the specific NWP or NWP(s) the prospective permittee wants to use to authorize the proposed activity;

(4) (i) A description of the proposed activity; the activity's purpose; direct and indirect adverse environmental effects the activity would cause, including the anticipated amount of loss of wetlands, other special aquatic sites, and other waters expected to result from the NWP activity, in acres, linear feet, or other appropriate unit of measure; a description of any proposed mitigation measures intended to reduce the adverse environmental effects caused by the proposed activity; and any other NWP(s), regional general permit(s), or individual permit(s) used or intended to be used to authorize any part of the proposed project or any related activity, including other separate and distant crossings for linear projects that require Department of the Army authorization but do not require pre-construction notification. The description of the proposed activity and any proposed mitigation measures should be sufficiently detailed to allow the district engineer to determine that the adverse environmental effects of the activity will be no more than minimal and to determine the need for compensatory mitigation or other mitigation measures.

(ii) For linear projects where one or more single and complete crossings require pre-construction notification, the PCN must include the quantity of anticipated losses of wetlands, other special aquatic sites, and other waters for each single and complete crossing of those wetlands, other special aquatic sites, and other waters (including those single and complete crossings authorized by an NWP but do not require PCNs). This information will be used by the district engineer to evaluate the cumulative adverse environmental effects of the proposed linear project, and does not change those non-PCN NWP activities into NWP PCNs.

(iii) Sketches should be provided when necessary to show that the activity complies with the terms of the NWP. (Sketches usually clarify the activity and when provided results in a quicker decision. Sketches should contain sufficient detail to provide an illustrative description of the proposed activity (e.g., a conceptual plan), but do not need to be detailed engineering plans);

(5) The PCN must include a delineation of wetlands, other special aquatic sites, and other waters, such as lakes and ponds, and perennial and intermittent streams, on the project site. Wetland delineations must be prepared in accordance with the current method required by the Corps. The permittee may ask the Corps to delineate the special aquatic sites and other waters on the project site, but there may be a delay if the Corps does the delineation, especially if the project site is large or contains many wetlands, other special aquatic sites, and other waters. Furthermore, the 45-day period will not start until the delineation has been submitted to or completed by the Corps, as appropriate;

(6) If the proposed activity will result in the loss of greater than 1/10-acre of wetlands or 3/100-acre of stream bed and a PCN is required, the prospective permittee must submit a statement describing how the mitigation requirement will be satisfied, or explaining why the adverse environmental effects are no more than minimal and why compensatory mitigation should not be required. As an alternative, the prospective permittee may submit a conceptual or detailed mitigation plan.

(7) For non-federal permittees, if any listed species (or species proposed for listing) or designated critical habitat (or critical habitat proposed for such designation) might be affected or is in the vicinity of the activity, or if the activity is located in designated critical habitat (or critical habitat proposed for such designation), the PCN must include the name(s) of those endangered or threatened species (or species proposed for listing) that might be affected by the proposed activity or utilize the designated critical habitat (or critical habitat proposed for such designation) that might be affected by the proposed activity. For NWP activities that require pre-construction notification, Federal permittees must provide documentation demonstrating compliance with the Endangered Species Act;

(8) For non-federal permittees, if the NWP activity might have the potential to cause effects to a historic property listed on, determined to be eligible for listing on, or potentially eligible for listing on, the National Register of Historic Places, the PCN must state which historic property might have the potential to be affected by the proposed activity or include a vicinity map indicating the location of the historic property. For NWP activities that require pre-construction notification, Federal permittees must provide documentation demonstrating compliance with section 106 of the National Historic Preservation Act;

(9) For an activity that will occur in a component of the National Wild and Scenic River System, or in a river officially designated by Congress as a "study river" for possible inclusion in the system while the river is in an official study status, the PCN must identify the Wild and Scenic River or the "study river" (see general condition 16); and

(10) For an NWP activity that requires permission from, or review by, the Corps pursuant to 33 U.S.C. 408 because it will alter or temporarily or permanently occupy or use a U.S. Army Corps of Engineers federally authorized civil works project, the pre-construction notification must include a statement confirming that the project proponent has submitted a written request for section 408 permission from, or review by, the Corps office having jurisdiction over that USACE project.

(c) *Form of Pre-Construction Notification:* The nationwide permit pre-construction notification form (Form ENG 6082) should be used for NWP PCNs. A letter containing the required information may also be

used. Applicants may provide electronic files of PCNs and supporting materials if the district engineer has established tools and procedures for electronic submittals.

(d) *Agency Coordination*: (1) The district engineer will consider any comments from Federal and state agencies concerning the proposed activity's compliance with the terms and conditions of the NWP's and the need for mitigation to reduce the activity's adverse environmental effects so that they are no more than minimal.

(2) Agency coordination is required for: (i) all NWP activities that require pre-construction notification and result in the loss of greater than 1/2-acre of waters of the United States; (ii) NWP 13 activities in excess of 500 linear feet, fills greater than one cubic yard per running foot, or involve discharges of dredged or fill material into special aquatic sites; and (iii) NWP 54 activities in excess of 500 linear feet, or that extend into the waterbody more than 30 feet from the mean low water line in tidal waters or the ordinary high water mark in the Great Lakes.

(3) When agency coordination is required, the district engineer will immediately provide (e.g., via e-mail, facsimile transmission, overnight mail, or other expeditious manner) a copy of the complete PCN to the appropriate Federal or state offices (FWS, state natural resource or water quality agency, EPA, and, if appropriate, the NMFS). With the exception of NWP 37, these agencies will have 10 calendar days from the date the material is transmitted to notify the district engineer via telephone, facsimile transmission, or e-mail that they intend to provide substantive, site-specific comments. The comments must explain why the agency believes the adverse environmental effects will be more than minimal. If so contacted by an agency, the district engineer will wait an additional 15 calendar days before making a decision on the pre-construction notification. The district engineer will fully consider agency comments received within the specified time frame concerning the proposed activity's compliance with the terms and conditions of the NWP's, including the need for mitigation to ensure that the net adverse environmental effects of the proposed activity are no more than minimal. The district engineer will provide no response to the resource agency, except as provided below. The district engineer will indicate in the administrative record associated with each pre-construction notification that the resource agencies' concerns were considered. For NWP 37, the emergency watershed protection and rehabilitation activity may proceed immediately in cases where there is an unacceptable hazard to life or a significant loss of property or economic hardship will occur. The district engineer will consider any comments received to decide whether the NWP 37 authorization should be modified, suspended, or revoked in accordance with the procedures at 33 CFR 330.5.

(4) In cases of where the prospective permittee is not a Federal agency, the district engineer will provide a response to NMFS within 30 calendar days of receipt of any Essential Fish Habitat conservation recommendations, as required by section 305(b)(4)(B) of the Magnuson-Stevens Fishery Conservation and Management Act.

(5) Applicants are encouraged to provide the Corps with either electronic files or multiple copies of pre-construction notifications to expedite agency coordination.

C. SEATTLE DISTRICT REGIONAL GENERAL CONDITIONS: The following conditions apply to the 2021 NWP's - Final 41 NWP's for the Seattle District in Washington State, as applicable.

RGC 1, Project Drawings

Drawings must be submitted with pre-construction notification (PCN). Drawings must provide a clear understanding of the proposed project, and how waters of the United States will be affected. Drawings must be originals and not reduced copies of large-scale plans. Engineering drawings are not required. Existing and proposed site conditions (manmade and landscape features) must be drawn to scale.

RGC 2, Aquatic Resources Requiring Special Protection

A PCN is required for activities resulting in a loss of waters of the United States in wetlands in dunal systems along the Washington coast, mature forested wetlands, bogs and peatlands, aspen-dominated wetlands, alkali wetlands, vernal pools, camas prairie wetlands, estuarine wetlands, and wetlands in coastal lagoons.

RGC 3, New Bank Stabilization in Tidal Waters of Puget Sound

Activities involving new bank stabilization in tidal waters in Water Resource Inventory Areas (WRIAs) 8, 9, 10, 11 and 12 (within the areas identified on Figures 1a through 1e) cannot be authorized by NWP.

RGC 4, Commencement Bay

No permanent losses of wetlands or mudflats within the Commencement Bay Study Area may be authorized by any NWP (see Figure 2).

RGC 5, Bank Stabilization

All projects including new or maintenance bank stabilization activities in waters of the United States where salmonid species are present or could be present, requires PCN to the U.S. Army Corps of Engineers (Corps) (see NWP general condition 32).

For new bank stabilization projects only, the following must be submitted to the Corps:

- a. The cause of the erosion and the distance of any existing structures from the area(s) being stabilized.
- b. The type and length of existing bank stabilization within 300 feet of the proposed project.
- c. A description of current conditions and expected post-project conditions in the waterbody.
- d. A statement describing how the project incorporates elements avoiding and minimizing adverse environmental effects to the aquatic environment and nearshore riparian area, including vegetation impacts in the waterbody.

In addition to a. through d., the results from any relevant geotechnical investigations can be submitted with the PCN if it describes current or expected conditions in the waterbody.

RGC 6, Crossings of Waters of the United States

Any project including installing, replacing, or modifying crossings of waters of the United States, such as culverts or bridges, requires submittal of a PCN to the U.S. Army Corps of Engineers (see NWP general condition 32).

If a culvert is proposed to cross waters of the U.S. where salmonid species are present or could be present, the project must apply the stream simulation design method from the Washington Department of Fish and Wildlife located in the *Water Crossing Design Guidelines* (2013), or a design method which provides passage at all life stages at all flows where the salmonid species would naturally seek passage. If the stream simulation design method is not applied for a culvert where salmonid species are present or could be present, the project proponent must provide a rationale in the PCN sufficient to establish one of the following:

- a. The existence of extraordinary site conditions.
- b. How the proposed design will provide equivalent or better fish passage and fisheries habitat benefits than the stream simulation design method.

Culverts installed under emergency authorization that do not meet the above design criteria will be required to meet the above design criteria to receive an after-the-fact nationwide permit verification.

RGC 7, Stream Loss

A PCN is required for all activities that result in the loss of any linear feet of streams.

RGC 8, Construction Boundaries

Permittees must clearly mark all construction area boundaries within waters of the United States before beginning work on projects that involve grading or placement of fill. Boundary markers and/or construction fencing must be maintained and clearly visible for the duration of construction. Permittees should avoid and minimize removal of native vegetation (including submerged aquatic vegetation) to the maximum extent possible.

RGC 9, ESA Reporting to NMFS

For any nationwide permit that may affect threatened or endangered species;

Incidents where any individuals of fish species, marine mammals and/or sea turtles listed by National Oceanic and Atmospheric Administration Fisheries, National Marine Fisheries Service (NMFS) under the Endangered Species Act appear to be injured or killed as a result of discharges of dredged or fill material into waters of the U.S. or structures or work in navigable waters of the U.S. authorized by this Nationwide

Permit verification shall be reported to NMFS, Office of Protected Resources at (301) 713-1401 and the Regulatory Office of the Seattle District of the U.S. Army Corps of Engineers at (206) 764-3495. The finder should leave the animal alone, make note of any circumstances likely causing the death or injury, note the location and number of individuals involved and, if possible, take photographs. Adult animals should not be disturbed unless circumstances arise where they are obviously injured or killed by discharge exposure or some unnatural cause. The finder may be asked to carry out instructions provided by the NMFS to collect specimens or take other measures to ensure that evidence intrinsic to the specimen is preserved.

D. SEATTLE DISTRICT REGIONAL SPECIFIC CONDITIONS FOR THIS NWP: None

E. 401 WATER QUALITY CERTIFICATION: Depending on the geographic region of the work authorized by this verification, the appropriate 401 certifying authority has made the following determinations:

Washington Department of Ecology (Ecology) (Projects in all areas except as described for the other certifying agencies listed below): General and Specific WQC Conditions

A. State General Conditions for all Nationwide Permits

In addition to all of the U.S. Army Corps of Engineers' (Corps) national and Seattle District's regional permit conditions, the following state general Water Quality Certification (WQC) conditions **apply to all NWPs whether granted or granted with conditions** in Washington where Ecology is the certifying authority.

Due to the lack of site specific information on the discharge types, quantities, and specific locations, as well as the condition of receiving waters and the quantity of waters (including wetlands) that may be lost, Ecology may need to review the project if one of the following state general conditions is triggered.

This case-by-case review may be required, and additional information regarding the project and associated discharges may be needed, to verify that the proposed project would comply with state water quality requirements and if an individual WQC is required or if the project meets this programmatic WQC.

1. **In-water construction activities.** Ecology WQC review is required for projects or activities authorized under NWPs where the project proponent has indicated on the Joint Aquatic Resource Permit Application (JARPA) question 9e that the project or activity will not meet State water quality standards, or has provided information indicating that the project or activity will cause, or may be likely to cause or contribute to an exceedance of a State water quality standard (Chapter 173-201A WAC) or sediment management standard (Chapter 173-204 WAC).

Note: In-water activities include any activity within a jurisdictional wetland and/or waters.

2. **Projects or Activities Discharging to Impaired Waters.** Ecology WQC review is required for projects or activities that will occur in a 303(d) listed segment of a waterbody or upstream of a listed segment and may result in further exceedances of the specific listed parameter to determine if the project meets this programmatic WQC or will require individual WQC.

To determine if your project or activity is in a 303(d) listed segment of a waterbody, visit Ecology's Water Quality Assessment webpage for maps and search tools.

3. **Aquatic resources requiring special protection.** Certain aquatic resources are unique and difficult-to-replace components of the aquatic environment in Washington. Activities that would affect these resources must be avoided to the greatest extent practicable. Compensating for adverse impacts to high value aquatic resources is typically difficult, prohibitively expensive, and may not be possible in some landscape settings.

Ecology WQC review is required for projects or activities in areas identified below to determine if the project meets this programmatic WQC or will require individual WQC.

- a. Activities in or affecting the following aquatic resources:
 - i. Wetlands with special characteristics (as defined in the Washington State Wetland Rating Systems for western and eastern Washington, Ecology Publications #14-06-029 and #14-06-030):
 - Estuarine wetlands.
 - Wetlands of High Conservation Value.
 - Bogs.
 - Old-growth forested wetlands and mature forested wetlands.
 - Wetlands in coastal lagoons.
 - Wetlands in dunal systems along the Washington coast.
 - Vernal pools.
 - Alkali wetlands.
 - ii. Fens, aspen-dominated wetlands, camas prairie wetlands.
 - iii. Category I wetlands.
 - iv. Category II wetlands with a habitat score ≥ 8 points.
- b. Activities in or resulting in a loss of eelgrass (*Zostera marina*) beds.

This state general condition does not apply to the following NWP:

- NWP 20 – Response Operations for Oil and Hazardous Substances
- NWP 32 – Completed Enforcement Actions
- NWP 48 – Commercial Shellfish Mariculture Activities

4. **Loss of More than 300 Linear Feet of Streambed.** For any project that results in the loss of more than 300 linear feet of streambed Ecology WQC review is required to determine if the project meets this programmatic WQC or will require individual WQC.
5. **Temporary Fills.** For any project or activity with temporary fill in wetlands or other waters for more than six months Ecology WQC review is required to determine if the project meets this programmatic WQC or will require individual WQC.
6. **Mitigation.** Project proponents are required to show that they have followed the mitigation sequence and have first avoided and minimized impacts to aquatic resources wherever practicable. For projects requiring Ecology WQC review or an individual WQC with unavoidable impacts to aquatic resources, a mitigation plan must be provided.

- a. Wetland mitigation plans submitted for Ecology review and approval shall be based on the most current guidance provided in Wetland Mitigation in Washington State, Parts 1 and 2 (available on Ecology's website) and shall, at a minimum, include the following:
 - i. A description of the measures taken to avoid and minimize impacts to wetlands and other waters of the U.S.
 - ii. The nature of the proposed impacts (i.e., acreage of wetlands and functions lost or degraded).

- iii. The rationale for the mitigation site that was selected.
- iv. The goals and objectives of the compensatory mitigation project.
- v. How the mitigation project will be accomplished, including construction sequencing, best management practices to protect water quality, proposed performance standards for measuring success and the proposed buffer widths.
- vi. How it will be maintained and monitored to assess progress toward goals and objectives. Monitoring will generally be required for a minimum of five years. For forested and scrub-shrub wetlands, 10 years of monitoring will often be necessary.
- vii. How the compensatory mitigation site will be legally protected for the long term.

Refer to Wetland Mitigation in Washington State – Part 2: Developing Mitigation Plans (Ecology Publication #06-06-011b) and Selecting Wetland Mitigation Sites Using a Watershed Approach (Ecology Publications #09-06-032 (Western Washington) and #10-06-007 (Eastern Washington)) for guidance on selecting suitable mitigation sites and developing mitigation plans.

Ecology encourages the use of alternative mitigation approaches, including credit/debit methodology, advance mitigation, and other programmatic approaches such as mitigation banks and in-lieu fee programs. If you are interested in proposing use of an alternative mitigation approach, consult with the appropriate Ecology regional staff person. Information on alternative mitigation approaches is available on Ecology's website.

- b. Mitigation for other aquatic resource impacts will be determined on a case-by-case basis.

7. Stormwater Pollution Prevention. All projects involving land disturbance or impervious surfaces must implement stormwater pollution prevention or control measures to avoid discharge of pollutants in stormwater runoff to waters.

- a. For land disturbances during construction, the applicant must obtain and implement permits (e.g., Construction Stormwater General Permit) where required and follow Ecology's current stormwater manual.
- b. Following construction, prevention or treatment of on-going stormwater runoff from impervious surfaces shall be provided.

Ecology's Stormwater Management and Design Manuals and stormwater permit information are available on Ecology's website.

8. Application. For projects or activities that will require Ecology WQC review, or an individual WQC, project proponents must provide Ecology with a JARPA or the equivalent information, along with the documentation provided to the Corps, as described in national general condition 32, Pre-Construction Notification (PCN), including, where applicable:

- a. A description of the project, including site plans, project purpose, direct and indirect adverse environmental effects the project discharge(s) would cause, best management practices (BMPs), and proposed means to monitor the discharge(s).
- b. List of all federal, state or local agency authorizations required to be used for any part

of the proposed project or any related activity.

- c. Drawings indicating the OHWM, delineation of special aquatic sites, and other waters of the state. Wetland delineations must be prepared in accordance with the current method required by the Corps and shall include Ecology's Wetland Rating form. Wetland Rating forms are subject to review and verification by Ecology staff.

Guidance for determining the OHWM is available on Ecology's website.

- d. A statement describing how the mitigation requirement will be satisfied. A conceptual or detailed mitigation or restoration plan may be submitted. See state general condition 5.
- e. Other applicable requirements of Corps NWP general condition 32, Corps regional conditions, or notification conditions of the applicable NWP.

Ecology **grants with conditions Water Quality Certification (WQC)** for this NWP provided that Ecology individual WQC review is not required per the state general conditions (see above)) and the following conditions:

1. The project or activity involves the complete replacement of a shoreline stabilization using hard armoring.
2. The project or activity increases the original footprint of the structure by more than 1/10th acre in wetlands; or
3. The project or activity includes adding a new structure, such as a weir, flap gate/tide gate, or culvert to the site.

Environmental Protection Agency (EPA) (on Tribal Lands where Tribes Do Not Have Treatment in a Similar Manner as a State and Lands with Exclusive Federal Jurisdiction in Washington):

On behalf of the 28 tribes that do not have treatment in a similar manner as a state and for exclusive federal jurisdiction lands located within the state of Washington, EPA Region 10 has determined that CWA Section 401 WQC for the following proposed NWP is granted with conditions. EPA Region 10 has determined that any discharge authorized under the following proposed NWP will comply with water quality requirements, as defined at 40 C.F.R. § 121.1(n), subject to the following conditions pursuant to CWA Section 401(d).

General Conditions:

EPA General Condition 1 – Aquatic Resources of Special Concern

Activities resulting in a point source discharge in the following types of aquatic resources of special concern shall request an individual project-specific CWA Section 401 WQC: mature forested wetlands; bogs, fens and other peatlands; vernal pools; aspen-dominated wetlands; alkali wetlands; camas prairie wetlands; wetlands in dunal systems along the Oregon or Washington Coast; riffle-pool complexes of streams; marine or estuarine mud-flats; salt marshes; marine waters with native eelgrass or kelp beds; or marine nearshore forage fish habitat. To identify whether a project would occur in any of these aquatic resources of special concern, project proponents shall use existing and available information to identify the location and type of resources, including using the U.S. Fish and Wildlife Service's online digital National Wetland Inventory maps, identifying project location on topographical maps, and/or providing on-site determinations as required by the Corps. When a project requires a Pre-Construction Notification (PCN) to the Corps, project proponents shall work with the Corps to identify whether the project is in any of these specific aquatic resources of special concern.

EPA General Condition 2 – Soil Erosion and Sediment Controls

Turbidity shall not exceed background turbidity by more than 50 Nephelometric Turbidity Units (NTU) above background instantaneously or more than 25 NTU above background for more than ten consecutive days.⁸ Projects or activities that are expected to exceed these levels require an individual project-specific CWA Section 401 WQC.

The turbidity standard shall be met at the following distances from the discharge:

Wetted Stream Width at Discharge Point	Approximate Downstream Point to Sample to Determine Compliance
Up to 30 feet	50 feet
>30 to 100 feet	100 feet
>100 feet to 200 feet	200 feet
>200 feet	300 feet
Lake, Pond, Reservoir	Lesser of 100 feet or maximum surface distance

For Marine Water	Point of Compliance for Temporary Area of Mixing
Estuaries or Marine Waters	Radius of 150 feet from the activity causing the turbidity exceedance

Measures to prevent and/or reduce turbidity shall be implemented and monitored prior to, during, and after construction. Turbidity monitoring shall be done at the point of compliance within 24 hours of a precipitation event of 0.25 inches or greater. During monitoring and maintenance, if turbidity limits are exceeded or if measures are identified as ineffective, then additional measures shall be taken to come into compliance and EPA shall be notified within 48 hours of the exceedance or measure failure.

EPA General Condition 3 - Compliance with Stormwater Pollution Prevention and the National Pollutant Discharge Elimination System Permit Provisions

For land disturbances during construction that 1) disturb one or more acres of land, or 2) will disturb less than one acre of land but are part of a common plan of development or sale that will ultimately disturb one or more acres of land, the permittee shall obtain and implement Construction Stormwater General Permit requirements,⁹ including:

1. The permittee shall develop a Stormwater Pollution Prevention Plan (SWPPP)¹⁰ and submit it to EPA Region 10 and appropriate Corps District; and
2. Following construction, prevention or treatment of ongoing stormwater runoff from impervious surfaces that includes soil infiltration shall be implemented.

EPA General Condition 4 – Projects or Activities Discharging to Impaired Waters

Projects or activities are not authorized under the NWP if the project will involve point source discharges into an active channel (e.g., flowing or open waters) of a water of the U.S. listed as impaired under CWA Section 303(d) and/or if the waterbody has an approved Total Maximum Daily Load (TMDL) and the discharge may result in further exceedance of a specific parameter (e.g., total suspended solids, dissolved oxygen, temperature) for which the waterbody is listed or has an approved TMDL. The current lists of impaired waters of the U.S. under CWA Section 303(d) and waters of the U.S. for which a TMDL has been approved are available on EPA Region 10's web site at: <https://www.epa.gov/tmdl/impaired-waters-and-tmdls-region-10>.

EPA General Condition 5 – Notice to EPA

All project proponents shall provide notice to EPA Region 10 prior to commencing construction activities authorized by a NWP. This will provide EPA Region 10 with the opportunity to inspect the activity for the purposes of determining whether any discharge from the proposed project will violate this CWA Section 401 WQC. Where the Corps requires a PCN for an applicable NWP, the project proponent shall also provide the PCN to EPA Region 10. EPA Region 10 will provide written notification to the project proponent if the proposed project will violate the water quality certification of the NWP.

EPA General Condition 6 – Unsuitable Materials

The project proponent shall not use wood products treated with leachable chemical components (e.g., copper, arsenic, zinc, creosote, chromium, chloride, fluoride, pentachlorophenol), which result in a discharge to waters of the U.S., unless the wood products meet the following criteria:

1. Wood preservatives and their application shall be in compliance with EPA label requirements and criteria of approved EPA Registration Documents under the Federal Insecticide, Fungicide, and Rodenticide Act;
2. Use of chemically treated wood products shall follow the Western Wood Preservatives Institute (WWPI) guidelines and BMPs to minimize the preservative migrating from treated wood into the aquatic environment;
3. For new or replacement wood structures, the wood shall be sealed with non-toxic products such as water-based silica or soy-based water repellants or sealers to prevent or limit leaching. Acceptable alternatives to chemically treated wood include untreated wood, steel (painted, unpainted or coated with epoxy petroleum compound or plastic), concrete and plastic lumber; and
4. All removal of chemically treated wood products (including pilings) shall follow the most recent "EPA Region 10 Best Management Practices for Piling Removal and Placement in Washington State."

NWP Specific Conditions:

NWP 3 is conditionally certified, subject to the general conditions listed above, for all maintenance, repair or replacement activities authorized under this NWP, except that an individual project-specific WQC is required when the project involves:

1. Maintenance, repair, or replacement of shoreline stabilization using hard armoring approaches; or
2. Extending existing infrastructure beyond its prior footprint in fish bearing waters of the U.S.; or
3. Excavation or dredging in marine waters.

Specific Tribes with Certifying Authority (Projects in Specific Tribal Areas):

WQC was issued by the Swinomish Indian Tribal Community. WQC was waived by the Confederated Tribes of the Chehalis Reservation and Colville Indian Reservation, Kalispel Tribe of Indians, Port Gamble S'Klallam Tribe, Quinault Indian Nation, and the Spokane Tribe of Indians. WQC was denied by the Lummi Nation, Makah Tribe, Puyallup Tribe of Indians, and the Tulalip Tribes; therefore, individual WQC is required from these tribes.

F. COASTAL ZONE MANAGEMENT ACT (CZMA) CONSISTENCY RESPONSE FOR THIS NWP:

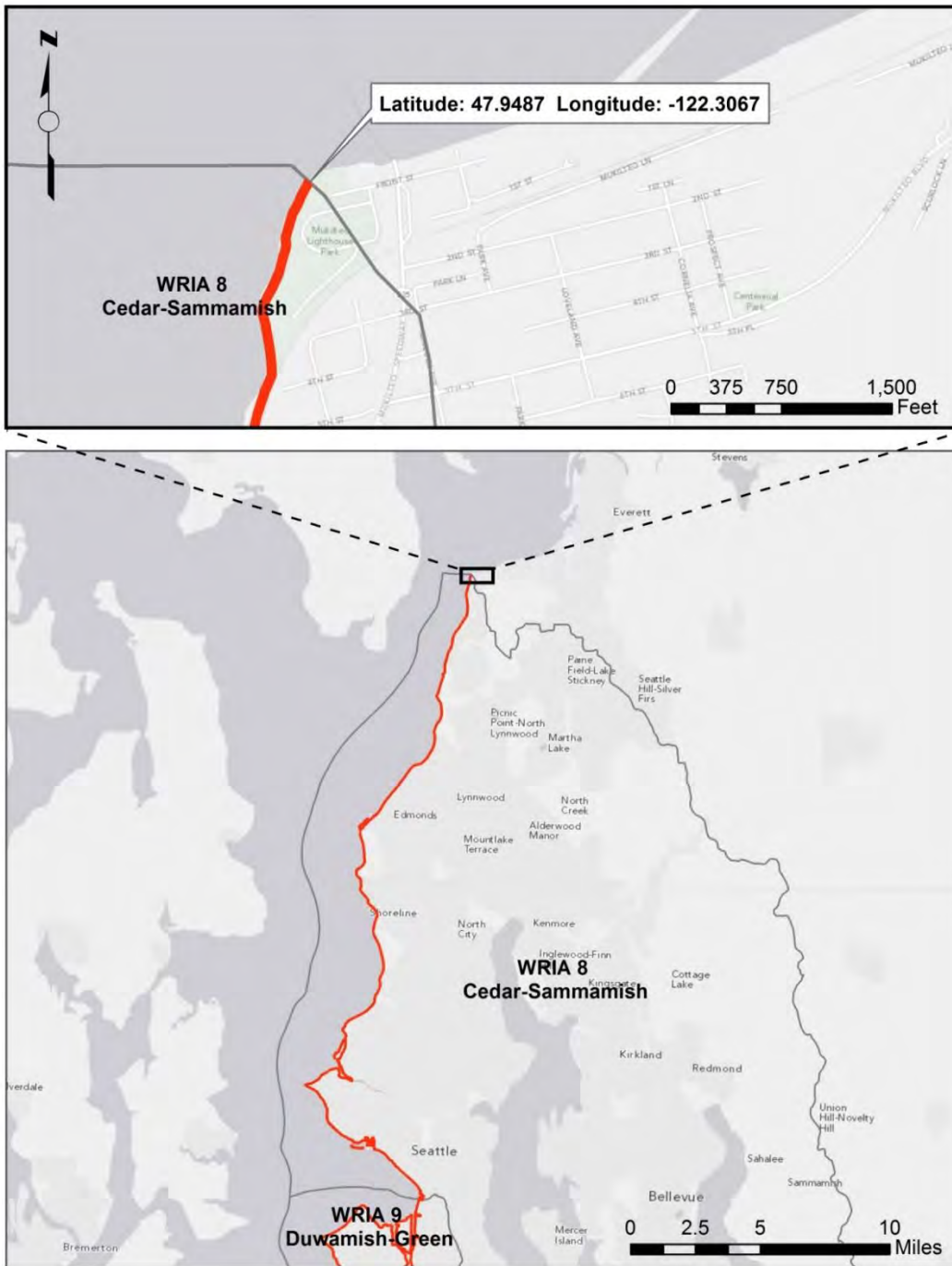
Ecology's determination is that they concur with conditions that this NWP is consistent with CZMA.

1. A CZM Federal Consistency Decision is required for projects or activities under this NWP if a State 401 Water Quality Certification is required.

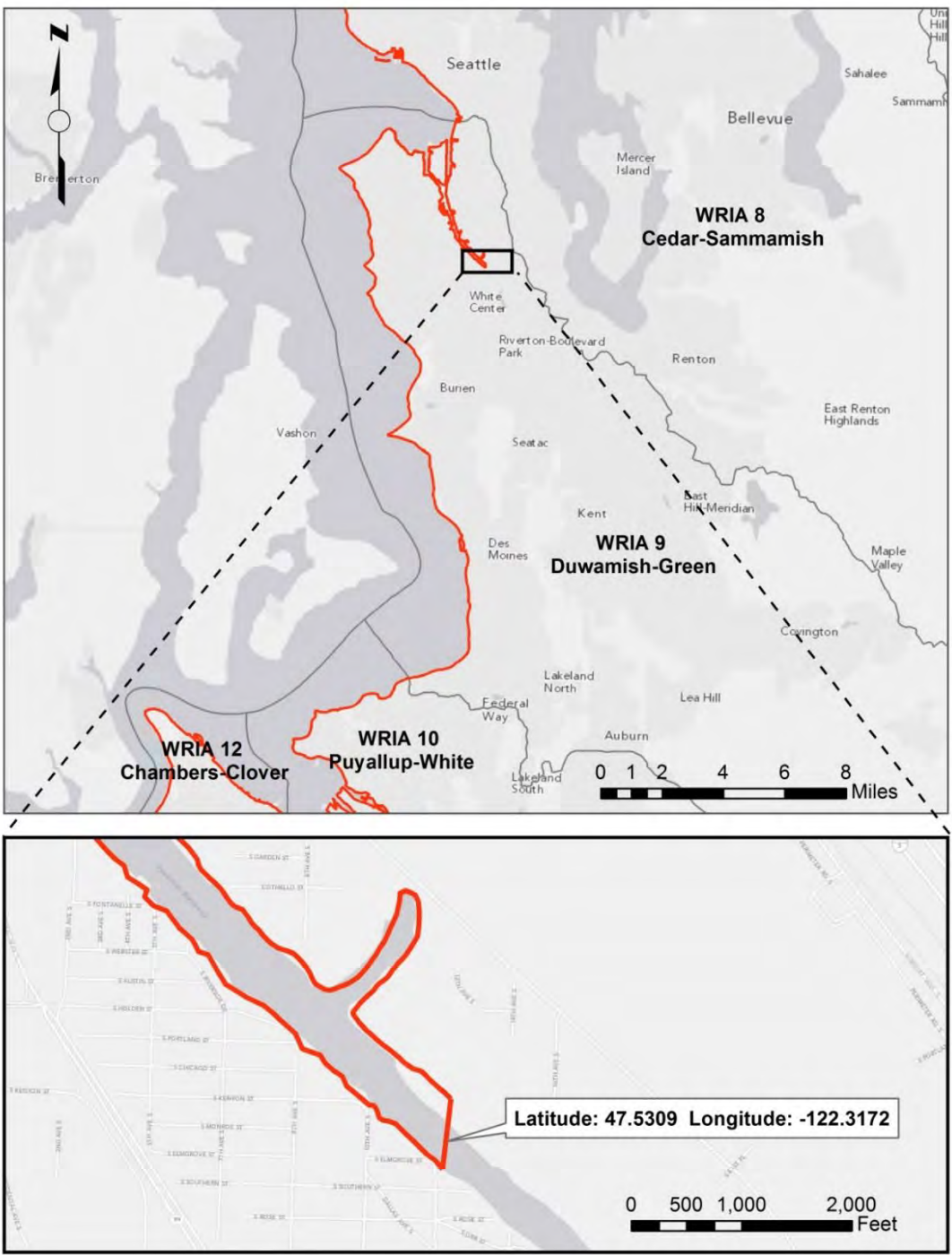
Seattle District Regional General Conditions - Figures

Figure 1: RGC 3 - WRIAs 8, 9, 10, 11, and 12

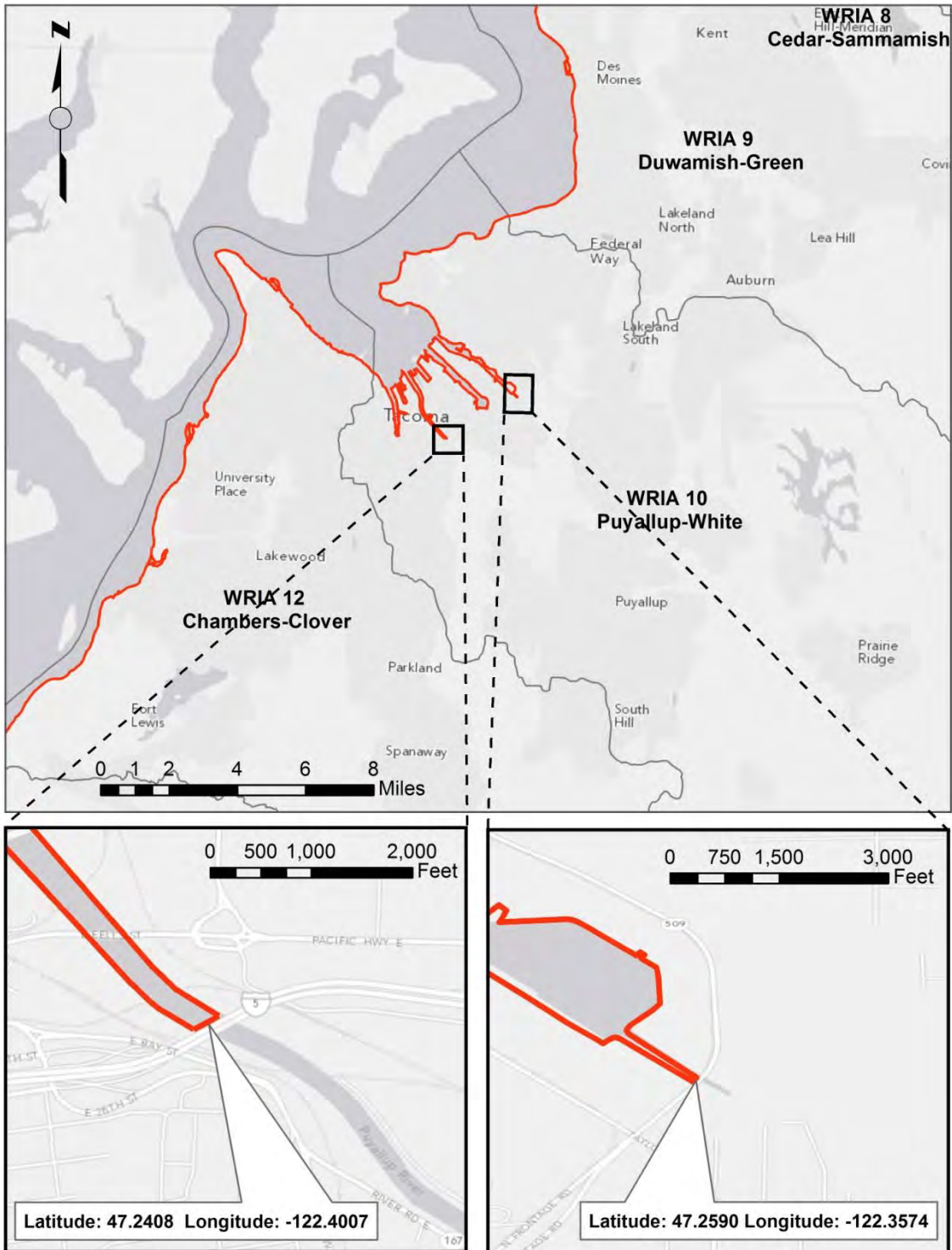
a. WRIA 8



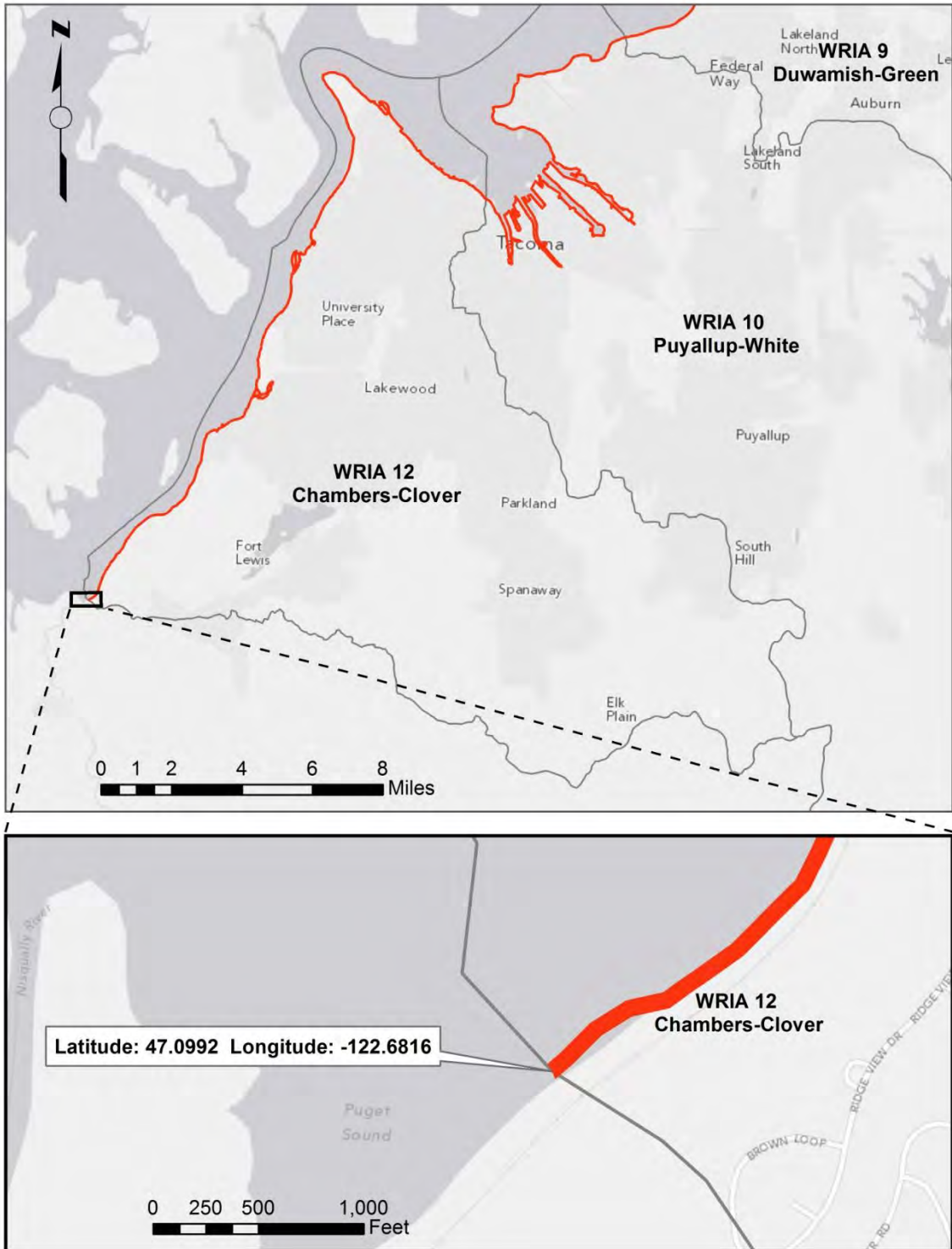
b. WRIA 9



c. WRIA 10



d. WRIA 12



e. WRIA 11

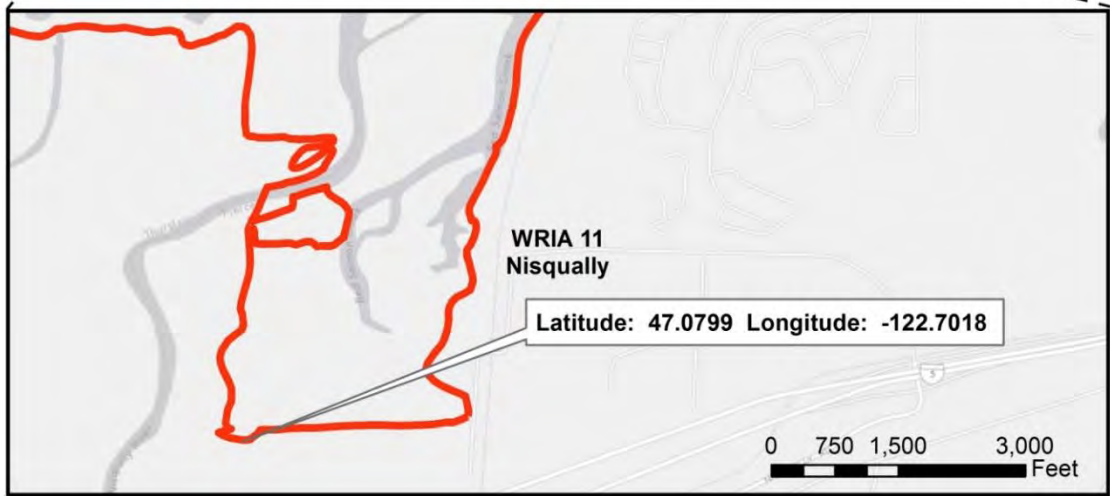
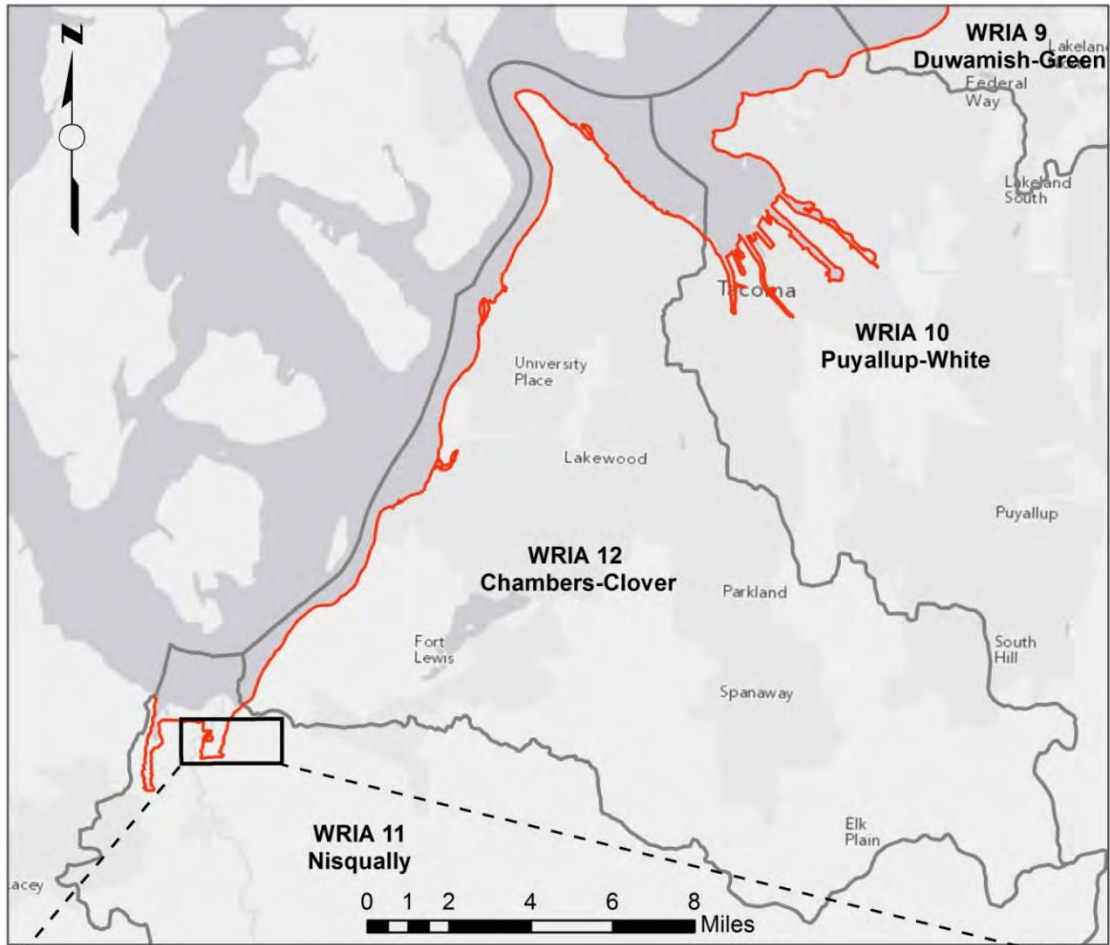
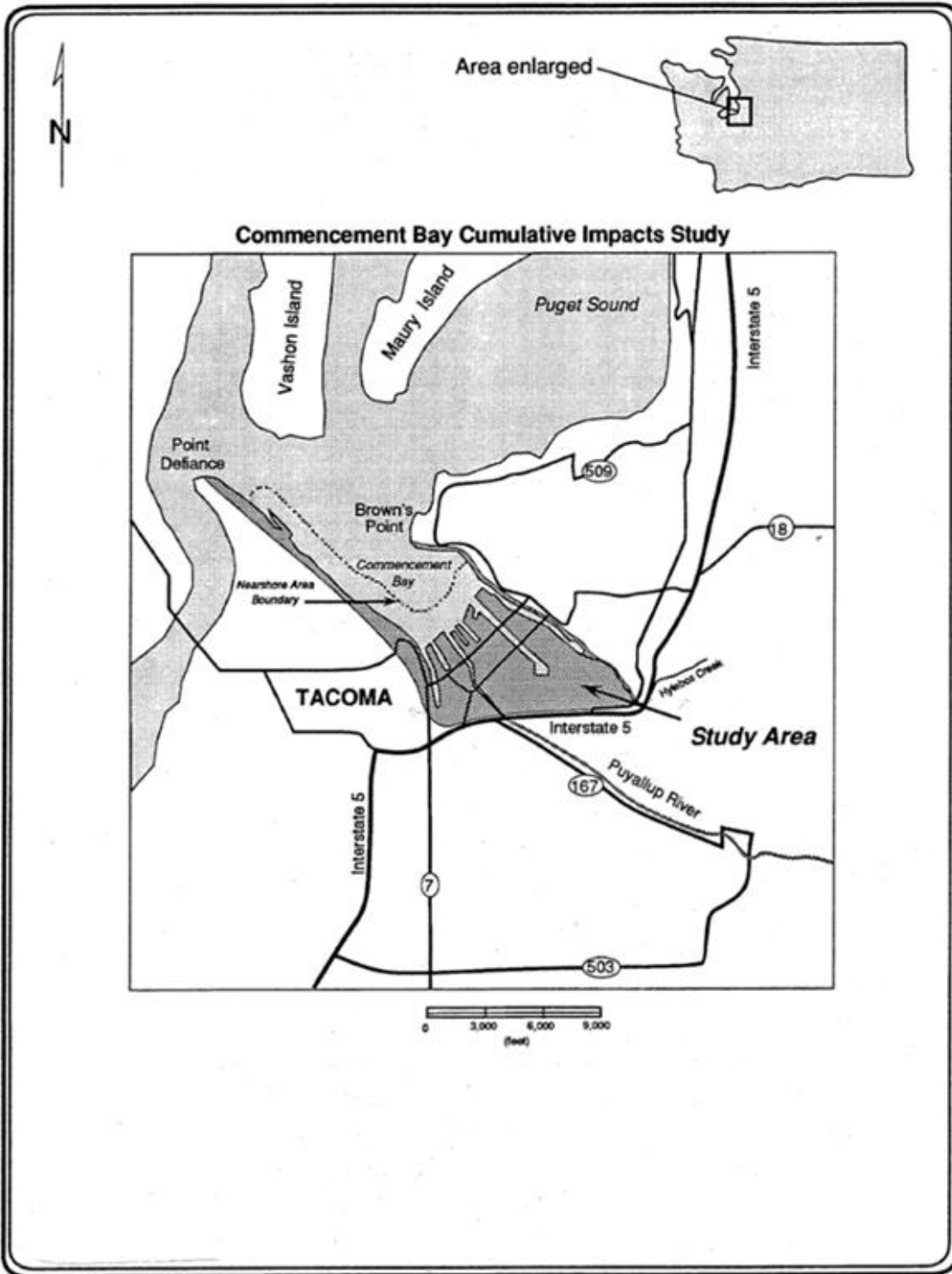


Figure 2. RGC 4 - Commencement Bay Study Area





US Army Corps
of Engineers ®
Seattle District

CERTIFICATE OF COMPLIANCE WITH DEPARTMENT OF THE ARMY PERMIT



Permit Number: NWS-2021-937

Name of Permittee: Fidalgo Marina Owner's Association

Date of Issuance: November 9, 2022

Upon completion of the activity authorized by this permit, please check the applicable boxes below, date and sign this certification, and return it to the following email or mailing address:

NWS.Compliance@usace.army.mil OR Department of the Army
U.S. Army Corps of Engineers Seattle
District, Regulatory Branch
4735 E. Marginal Way S, Bldg 1202
Seattle, Washington 98134-2388

Please note that your permitted activity is subject to a compliance inspection by a U.S. Army Corps of Engineers representative. If you fail to comply with the terms and conditions of your authorization, your permit may be subject to suspension, modification, or revocation.

<input type="checkbox"/>	<p>The work authorized by the above-referenced permit has been completed in accordance with the terms and conditions of this permit.</p> <p>Date work complete: _____</p> <p><input type="checkbox"/> Photographs and as-built drawings of the authorized work (OPTIONAL, unless required as a Special Condition of the permit).</p>
--------------------------	--

<input type="checkbox"/>	<p>If applicable, the mitigation required (e.g., construction and plantings) in the above-referenced permit has been completed in accordance with the terms and conditions of this permit (not including future monitoring).</p> <p>Date work complete: _____ <input type="checkbox"/> N/A</p> <p><input type="checkbox"/> Photographs and as-built drawings of the mitigation (OPTIONAL, unless required as a Special Condition of the permit).</p>
--------------------------	--

<input type="checkbox"/>	<p>Provide phone number/email for scheduling site visits (must have legal authority to grant property access).</p> <p>Printed Name: _____</p> <p>Phone Number: _____ Email: _____</p>
--------------------------	---

Printed Name: _____

Signature: _____

Date: _____